• Informative
• Historical
• Pictorial
• Review of

Logan COUNTY

Gc
977.301
L82d
1144696

GENEALOGY COLLECTION

ALLEN COUNTY PUBLIC LIBRARY
3 1833 00839 6589

13

THE AMERICAN AERIAL COUNTY HISTORY SERIES, No. 8

This is

Logan County, Illinois

An Up-To-Date Historical Narrative with County Map and Many Unique Aerial Photographs of Cities, Towns, Villages and Farmsteads

By

JOHN DRURY

Author *Historic Midwest Houses, Midwest Heritage*, etc., and member of American Association for State and Local History

THE PUBLIC LIBRARY OF FORT WAYNE AND ALLEN COUNTY, IND.

1955

PUBLISHED BY

THE LOREE COMPANY

3094 Milwaukee Avenue **Chicago 18, Illinois**

PRICE $25.00

COPYRIGHT 1955 BY THE LOREE CO. ALL RIGHTS RESERVED. PRINTED IN U.S.A

The American Aerial County History Series, No. 8

Already published for Illinois:

Macon
Fulton
Champaign
Vermilion
Tazewell
Pike
McDonough

Printed in offset lithography
by The Loree Company,
Chicago, Illinois, 1955

Acknowledgments

1144696

This is the eighth of a series of new-style county histories which will include all of the 102 counties in Illinois and, ultimately, all of the 3,103 counties in the United States. The project, specializing in aerial photographs of cities, towns, villages and farmsteads, is known as The American Aerial County History Series.

In the preparation of this work on Logan County, Illinois, the author and publisher hereby acknowledge their gratitude, for advice and assistance generously given them, to Mr. Joseph Wolf and Mrs. Ellen Chase of the Newberry Library, Chicago; to Mr. Herbert H. Hewitt, Mrs. Roberta Sutton and Miss Winifred Baum, all of the Chicago Public Library, Chicago; and to various librarians, public officials, business executives and private citizens of the city of Lincoln and the county of Logan, Illinois. The author also wishes to express special acknowledgment to his wife, Marion Neville Drury, for research, editorial and proofreading assistance.

Grateful appreciation is also shown here to officials of the Department of Public Works & Planning of the State of Illinois, in particular to those in charge of that department's Bureau of Research & Planning in the Highway Department, for permission to use the Logan County maps included in this book.

Sources used by the author in preparing this book were: *History of Logan County, Illinois,* by Lawrence B. Stringer (two volumes, Pioneer Publishing Company, Chicago, 1911); *Inventory of the County Archives of Illinois: Logan County, No. 54* (The Historical Records Survey, Chicago, 1938); *Illinois: A Descriptive and Historical Guide* (A. C. McClurg & Company, Chicago, 1939); *County and City Data Book, 1952* (United States Bureau of the Census, Washington, 1952); *The Editor and Publisher Market Guide for 1954* (the Editor and Publisher Company, New York, 1954); and *The Rand McNally Commercial Atlas for 1954* (Rand McNally Company, Chicago, 1954).

Sender — #3.25

Table of Contents

Map of Logan County VI
Story of Logan County 1
West Lincoln Township *(Lincoln City, Burton View)*. 11
Aetna Township *(Chestnut)*. 63
Atlanta Township *(Atlanta)* 29
Broadwell Township *(Broadwell, Fogarty Siding)* 77
Chester Township *(Chestervale)* 93
Corwin Township *(Middletown)* 97
East Lincoln Township *(Lincoln city)* 133
Elkhart Township *(Elkhart, Cornland)* 135
Eminence Township *(Mount Joy, Union)* 105
Laenna Township *(Latham, Narita)* 159
Lake Fork Township. 181
Mount Pulaski Township *(Mount Pulaski, Lake Fork)* 201
Oran Township *(Beason, Skelton)* 225
Orvil Township *(Emden, Hartsburg)* 237
Prairie Creek Township *(Harness, San Jose)* 257
Sheridan Township *(New Holland)* 275

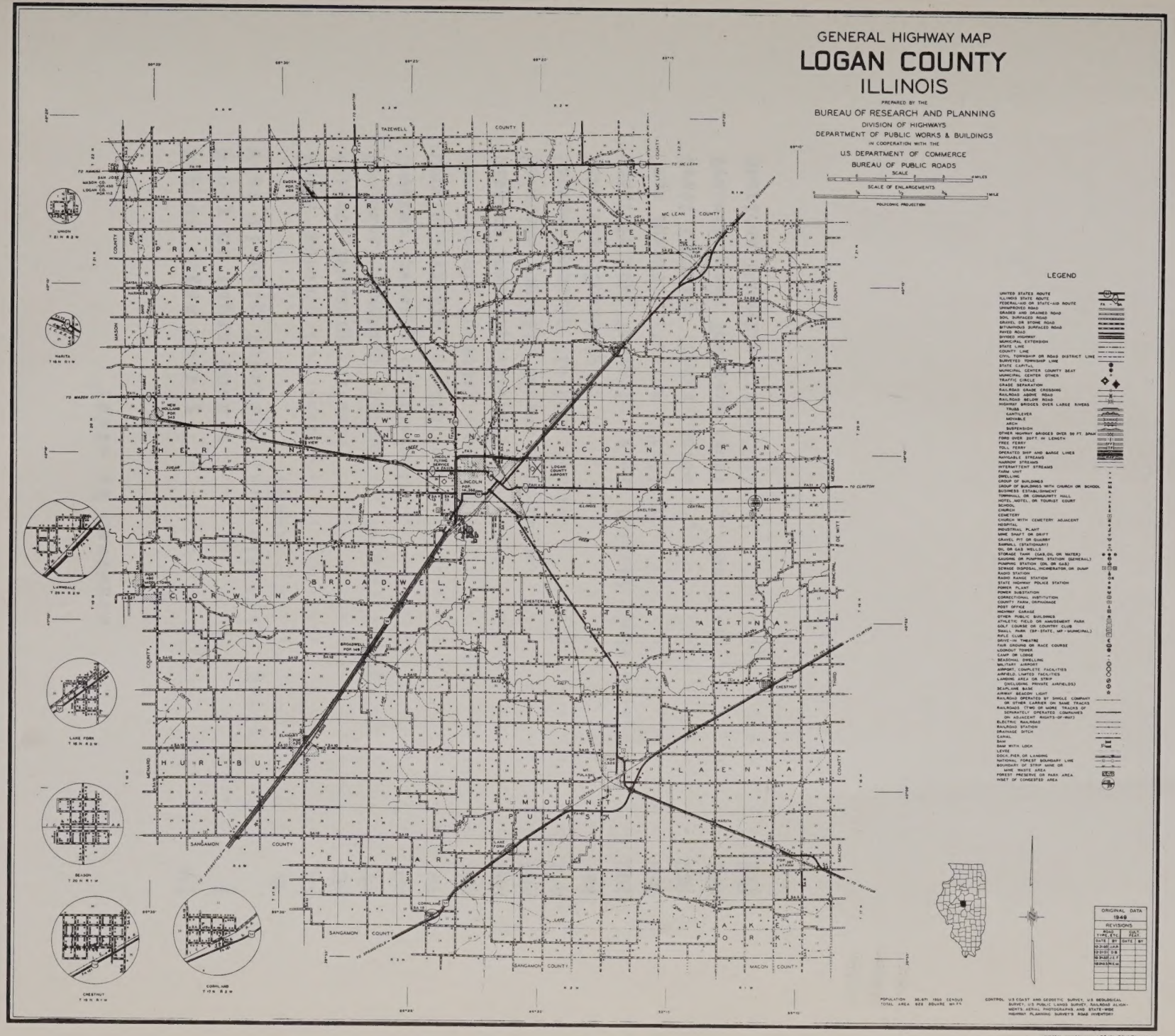
GENERAL HIGHWAY MAP
LOGAN COUNTY
ILLINOIS
PREPARED BY THE
BUREAU OF RESEARCH AND PLANNING
DIVISION OF HIGHWAYS
DEPARTMENT OF PUBLIC WORKS & BUILDINGS
IN COOPERATION WITH THE
U.S. DEPARTMENT OF COMMERCE
BUREAU OF PUBLIC ROADS
SCALE
SCALE OF ENLARGEMENTS
POLYCONIC PROJECTION
LEGEND
UNITED STATES ROUTE
ILLINOIS STATE ROUTE
COUNTY HIGHWAY OR STATE-AID ROUTE
UNIMPROVED ROAD
GRADED AND DRAINED ROAD
SOIL SURFACED ROAD
GRAVEL OR STONE ROAD
BITUMINOUS SURFACED ROAD
PAVED ROAD
DIVIDED HIGHWAY
MUNICIPAL EXTENSION
STATE LINE
COUNTY LINE
CIVIL TOWNSHIP OR ROAD DISTRICT LINE
SURVEYED TOWNSHIP LINE
STATE CAPITAL
MUNICIPAL CENTER COUNTY SEAT
MUNICIPAL CENTER OTHER
TRAFFIC CIRCLE
GRADE SEPARATION
RAILROAD GRADE CROSSING
RAILROAD ABOVE ROAD
RAILROAD BELOW ROAD
HIGHWAY BRIDGES OVER LARGE RIVERS
TRUSS
CANTILEVER
MOVABLE
ARCH
SUSPENSION
OTHER HIGHWAY BRIDGES OVER 50 FT. SPAN
FORD OVER 20FT. IN LENGTH
FREE FERRY
TOLL FERRY
OPERATED SHIP AND BARGE LINES
NAVIGABLE STREAMS
INTERMITTENT STREAMS
PARK
DWELLING
GROUP OF BUILDINGS
GROUP OF BUILDINGS WITH CHURCH OR SCHOOL
BUSINESS ESTABLISHMENT
TOWNHALL OR COMMUNITY HALL
HOTEL, MOTEL, OR TOURIST COURT
SCHOOL
CHURCH
CEMETERY
CHURCH WITH CEMETERY ADJACENT
HOSPITAL
INDUSTRIAL PLANT
MINE SHAFT OR DRIFT
GRAVEL PIT OR QUARRY
BARNYL (STATIONARY)
OIL OR GAS WELLS
STORAGE TANK (GAS, OIL OR WATER)
GAUGING OR PUMPING STATION (GENERAL)
PUMPING STATION (OIL OR GAS)
SEWAGE DISPOSAL, INCINERATOR, OR DUMP
RADIO STATION
RADIO RANGE STATION
STATE HIGHWAY POLICE STATION
POWER PLANT
POWER SUBSTATION
CORRECTIONAL INSTITUTION
COUNTY FARM, ORPHANAGE
POST OFFICE
HIGHWAY GARAGE
OTHER PUBLIC BUILDINGS
ATHLETIC FIELD OR AMUSEMENT PARK
GOLF COURSE OR COUNTRY CLUB
SMALL PARK (SP-STATE, MP-MUNICIPAL)
RIFLE RANGE
PUBLIC OUTDOOR THEATRE
FAIR GROUND OR RACE COURSE
LOOKOUT TOWER
CAMP OR LODGE
SEASONAL DWELLING
MILITARY AIRPORT
AIRPORT, COMPLETE FACILITIES
AIRFIELD, LIMITED FACILITIES
LANDING AREA OR STRIP
(INCLUDING PRIVATE AIRFIELDS)
SEAPLANE BASE
AIRWAY BEACON LIGHT
RAILROAD OPERATED BY SINGLE COMPANY OR OTHER CARRIER ON SAME TRACKS
RAILROADS (TWO OR MORE TRACKS OF SEPARATELY OPERATED COMPANIES ON ADJACENT RIGHTS-OF-WAY)
ELECTRIC RAILROAD
RAILROAD STATION
DRAINAGE DITCH
CANAL
DAM
DAM WITH LOCK
LEVEE
DOCK, PIER, OR LANDING
NATIONAL FOREST BOUNDARY LINE
BOUNDARY OF STRIP MINE OR MINE WASTE AREA
FOREST PRESERVE OR PARK AREA
INset OF CONGESTED AREA
ORIGINAL DATA
1949
REVISIONS
ROAD TYPE, ETC.
DATE
BY
DATE
BY
POPULATION 36,671 1950 CENSUS
TOTAL AREA 628 SQUARE MI.
CONTROL U.S. COAST AND GEODETIC SURVEY, U.S. GEOLOGICAL SURVEY, U.S. PUBLIC LANDS SURVEY, RAILROAD ALIGNMENTS, AERIAL PHOTOGRAPHS AND STATE-WIDE HIGHWAY PLANNING SURVEY'S ROAD INVENTORY
GENERAL HIGHWAY MAP - LOGAN COUNTY ILLINOIS
TAZEWELL COUNTY
MC LEAN COUNTY
MASON COUNTY
SANGAMON COUNTY
MACON COUNTY
ORVILL
PRAIRIE
CREEK
EMMENCE
ATLANTA
WEST
EAST
LINCOLN
SHERIDAN
BROADWELL
CHESTER
HURLBUT
ELKHART
PULASKI
LAKE FORK
LAWNDALE
LINCOLN
BEASON
CHESTNUT
CORWIN
TO CLINTON
TO SPRINGFIELD
TO MC LEAN
TO MASON CITY

Story of Logan County, Illinois

On an August day in 1853 there came to the bare, dusty, second-floor office of Attorney A. Lincoln, at Springfield, Illinois, three ambitious young men who wanted him to draw up legal papers for the laying out of a new town in Logan County, located just north of the Illinois state capital. Before making out the papers, however, Lincoln asked what name they had chosen for the proposed town.

When all three of the young men said they had agreed on the name "Lincoln" for their community, in honor of Mr. Lincoln himself (who had earlier served in the Illinois legislature and in Congress), the tall, smooth-shaven Springfield attorney hesitated a moment, looked at the men with a quizzical smile, and then drily remarked: "Well, I don't believe I'd do that, gentlemen, for I never knew anything named Lincoln that ever amounted to much."

In this way was born the city of Lincoln, seat of Logan County. With a present population of 14,362 and serving as the center of a retail trading area estimated at 31,000 population, Lincoln is unique today as the only community in the United States named after Abraham Lincoln while he was still alive, and with his full knowledge and consent. But this singular association is only one of many in which Logan County is linked with the career of the immortal American. For one thing, he was not only the "legal father" of the city of Lincoln, but he was the "legislative father" of Logan County itself.

Aside from its numerous Abraham Lincoln connections, however, Logan County was the home of another great historical figure, Richard J. Oglesby, who served as a Mexican and Civil War officer, as governor of Illinois for three terms, and as an outstanding United States senator. In Logan County, too, lived for a time William Scully, perhaps the most famous of American landowners, once proprietor of an empire of 200,000 acres in the interior of America.

Diagonally traversed by US 66, main Illinois highway between Chicago and St. Louis, and served by numerous railroads, Logan County is today one of the leading agricultural regions of the Prairie State, specializing in such crops as corn and soybeans. There is considerable manufacturing in and about its county seat of Lincoln, where the Stetson China Company and numerous other plants are located.

Indian Prisoners

When a white mother and three of her small children were captured by a roving band of Indians in Kentucky and transported northward into future Illinois, they unwittingly became the first white people to set foot on the soil of what became Logan County. It was in the year 1790,

when this part of America was the Northwest Territory, that Mrs. James Gilham, Sr., and her three small children were captured by some Kickapoos who had invaded Kentucky. Her husband was absent at the time, working in his cornfields.

The mother and her children were forced to march some three or four hundred miles through Illinois until the party arrived at a large Kickapoo town on Salt Creek, just northeast of what became Elkhart, Logan County. After an extensive search through the wilderness, James Gilham found his wife and children and the family thereafter settled in Illinois, but not in Logan County.

"Edwards' Trace"

It was not until the War of 1812, when Illinois was still a territory, that future Logan County was visited by its second group of white persons. These were soldiers of a militia company organized by Governor Edwards of Illinois Territory and sent against a band of hostile Indians believed forgathering at Peoria. Led by Governor Edwards himself, the militiamen marched northward from Edwardsville through territory that afterwards became Logan County.

Actually, the little army followed an old Indian trail. One account says that the men passed "east of Elkhart Grove, crossing Salt Creek not far from the present city of Lincoln, and thence in a northward direction." One member of this frontier militia company was John Reynolds, who in later life became a governor of Illinois and author of an unusual book, *History of Illinois*.

When the armed militiamen reached the Indian village where Peoria now stands, they found the place deserted. A lone redskin, however, was killed while making gestures which the soldiers thought were hostile. With no further plan of campaign, Governor Edwards and his men returned to Edwardsville. In later years, the route followed by these frontier defenders came to be known as "Edwards' Trace."

Kickapoo Treaty

Because of intermittent Indian depredations after the War of 1812, much of central Illinois remained uninhabited. But in 1819, a year after Illinois was admitted to statehood, a treaty was made with the Kickapoos of central Illinois whereby they agreed to cede their territory to the whites for annual payments of $2,000 in silver for a period of fifteen years.

The territory they relinquished was "all that scope of country south of the Kankakee River, east of the Illinois River, and north of a line drawn from the mouth of the Illinois to the Wabash." As may be seen at a glance, today's Logan County lies almost in the center of this vast area. With the signing of the treaty, many newcomers came into the region and settlements sprang up along rivers and creeks. Gradually the Kickapoos left the area, and by 1836 all were gone.

First Settlers

Recorded as the first permanent white settlers of Logan County are James Chapman, his wife Betsey, his brother-in-law Richard Latham, his father-in-law James Latham, and a relative of the latter, Ebenezer Briggs. With this group was a baby boy, Robert Latham, another son of James. He was destined to become one of the founders of the city of Lincoln and an influential leader in affairs of Logan County.

All members of this group came from Kentucky and settled on a location at Elkhart Grove in the spring of 1819. At that time what is now Logan County was part of Bond County. In the beginning, Chapman and the Lathams were squatters, but when the government opened a land office at Springfield in 1823, they entered their tracts in that office. On November 19, 1824, more than 600 acres were entered by James Latham, head of the Latham clan. A few years later, his son, Richard, registered a large tract on the south brow of Elkhart Hill, only hill in that part of Illinois.

When, in 1821, Sangamon County was created out of parts of Bond and Madison counties and included what is now Logan County, James Latham became Sangamon's first probate justice of the peace. He was later (1824) appointed by President Adams to the post of Indian agent at Fort Clark, a military reservation on the future site of Peoria.

"Kentucky House"

It was James Latham's son, Richard, who conducted one of the earliest wayside inns in Logan County. This was popularly known as the "Kentucky House" and stood on Richard Latham's land on Elkhart Hill. Here, after his marriage to Emily Hubbard on September 16, 1824 (first marriage in what was to become Logan County), Richard Latham presided as host to stagecoach travelers on the road between St. Louis, Springfield, and Chicago.

Here, too, he offered refreshments and rest to many of the lawyers who journeyed on the old Eight Judicial Circuit, not least of whom was Abraham Lincoln. Another who came often to the "Kentucky House" was Dr. John A. Logan, after whom Logan County is named and who was the father of General John A. Logan, noted Civil War commander. Still another frequenter at James Latham's wayside inn was Ninian Edwards, territorial governor of Illinois.

"Robert Musick's On Sugar Creek"

If the Chapman-Latham settlement was the first in Logan County, the second was a place that came to be known as "Robert Musick's on Sugar Creek." It was just a few months after the arrival of the Chapman-Latham party that Robert Musick staked out a claim on Sugar Creek, in the northeast corner of what is now West Lincoln Township. He brought with his wife and three small children. In time a few other homeseekers settled near the Musick log cabin and thus an early pioneer community came into being.

Middletown Founded

While Logan County was still nonexistent (being then part of Sangamon County) and during the "town lot craze" of the early 1830's, numerous townsites were laid out by promoters in the area that afterwards became Logan. Of them all, however, only three survived --- Middletown, Postville (later absorbed by Lincoln city) and Mount Pulaski. The town lot craze began in Illinois soon after the close of the Black Hawk War of 1832.

Now located on the western edge of Logan County and with a population of 480, Middletown is the oldest town in the county. It was laid out in 1832 by Hiram S. Allen, a pioneer Fulton County real estate speculator. The first lot in the new town was sold in 1833 to Hawkins Taylor and the deed to it was witnessed by Abraham Lincoln. At that time Lincoln had just returned from service in the Black Hawk War.

One of the most influential early residents of Middletown was Colby Knapp. He came to Middletown in 1836, established the first general store there, was appointed postmaster, later served as township treasurer and then was elected county commissioner. He afterwards served in the Illinois state legislature, and, after moving to Lincoln, was elected mayor of that city in 1869. He died in 1882.

Postville Is Born

Second town to be established in future Logan County was Postville, which long ago disappeared within the boundaries of the city of Lincoln. When Logan County was organized in 1839, Postville became its first county seat. The town was laid out in 1835 by Russell Post, a ship's chandler from the Atlantic seaboard who had journeyed to Illinois and became a land speculator.

First postmaster of the town was James Primm, who afterwards was to deed a lot in the new town of Lincoln to Abraham Lincoln in settlement of a $400 loan. A year after Postville was founded Dr. John Deskins arrived there and became not only the town's first physician but its first hotel-keeper. His hostelry was a favorite stopping place of Lincoln and other lawyers who appeared in Postville during court sessions. The town remained in existence until 1865, when it wss absorbed by the new city of Lincoln, which had been originally platted a mile to the west of it.

Mount Pulaski

Third town to be established in what afterwards became Logan County was Mount Pulaski. It was named after Casimir Pulaski, the Polish nobleman and soldier who lost his life in the American Revolution while aiding the colonists. The town was platted in 1836 by Jabez Capps, Dr. Barton Robinson, George W. Turley and several others. In 1847, when Mount Pulaski had more than 300 inhabitants, it became the county seat of Logan and retained this title until 1853, when the new town of Lincoln became county seat. Today, Mount Pulaski has a population of 1,526. Still standing here is the second Logan County Courthouse, built in 1848 and often visited by Abraham Lincoln during court sessions.

Logan County Is Founded

As we have seen, the countryside in which Middletown, Postville and Mount Pulaski were located was, when these towns were founded, part of Sangamon County. But by 1838 the population of this region had grown to such an extent that a demand was made for the division of Sangamon County into several other counties. And it was out of this demand there came Logan County.

In a sense, Abraham Lincoln was the "legislative father" of Logan County. When agitation arose for the division of Sangamon County, Lincoln was serving in the state legislature; only a year or two earlier he had been leader of the "Long Nine" group which brought about the removal of the state capital to Springfield. And now, in 1838, he was in favor of dividing Sangmmon County into three or four new counties.

When State Representative John Calhoun, who had earlier served as Sangamon County surveyor and for whom Lincoln had worked as a deputy surveyor, presented to the General Assembly, on January 6, 1839, a "petition of certain citizens of Sangamon for division of the county," the document was referred to the legislature's committee on counties, the chairman of which happened to be Abraham Lincoln.

About a week later Mr. Lincoln reported a bill for an act to establish the counties of Menard, Logan and Dane (which afterwards was changed to Christian). He recommended that the bill be passed. After the bill was read twice, Assemblyman John Calhoun motioned that it be referred to a special committee of five lawmakers for further study. Appointed chairman of this special group was Lincoln.

When this committee, under the leadership of Lincoln, reported favorably on the bill, it was passed by the lower house on January 21, 1839. It was then approved by the state senate and became a law on February 15, 1839. Thus, with the assistance of an immortal American, was born Logan County.

Dr. John A. Logan

It was Abraham Lincoln, too, who selected a name for Logan County. Several days after the county was created, the Sangamo Journal of Springfield contained this item: "Logan County is named in honor of Dr. John A. Logan, the present Representative of Jackson County, in this State, and an old resident of Illinois." Just before the county was created and when its settlers had no name to offer for it, Mr. Lincoln suggested that it be named after Dr. Logan, who had for some years served honorably in the state legislature. Although Dr. Logan was a Democrat and Lincoln a Whig, the two lawmakers were close friends. Incidentally, Dr. Logan was the father of General John A. Logan, an outstanding commander in the Civil War, a United States senator from Illinois, and founder of Memorial Day in the United States.

First County Seat

When Logan County was created by law on February 15, 1839, a board of three commissioners from outside the new county selected Postville as county seat, mainly because of its central location. There followed

an election a few months later, with the voters of the Postville precinct casting their ballots in the log cabin home of John Shoup, who lived on the north side of Salt Creek, in what is now Chester Township. His home afterward served as a temporary seat of justice, or until the county's first courthouse was erected in Postville in 1840.

John Shoup was among the three men who were elected Logan county's first county commissioners, the others having been Elijah Vansandt and Robert Downing. Elected first sheriff was Dr. John Deskins, who, it will be recalled, was then conducting Postville's first hotel. Another who won office at the 1839 election was Jabez Capps, one of the founders of Mount Pulaski; he was elected county recorder. Thomas R. Skinner was elected first surveyor, George B. Lucas first coroner, and Stephen Moore as first county clerk.

It was in 1840 that the county's first courthouse was completed in Postville. Donated to the county by a local real estate firm, this courthouse was a plain, two-story, gabled edifice that looked more like a dwelling house than a public building. Here, in the years following not only Abraham Lincoln but numerous other prominent lawyers of the day appeared in law cases. Here, also, the celebrated pioneer minister, Peter Cartwright, delivered many sermons.

Because of its Abraham Lincoln and other historical associations, this first Logan County courthouse was purchased in 1929 by Henry Ford and removed to his Greenfield Village at Dearborn, Michigan. The site where the courthouse stood, now within the city of Lincoln, is today marked by a bronze historical tablet.

Second County Seat

In 1847 the county seat of Logan was removed from Postville to Mount Pulaski, and there it remained until 1853, when Lincoln became county seat. Still standing today, and now owned and maintained by the State of Illinois as an historic shrine, is the county's second courthouse at Mount Pulaski. It was built in 1847 at a cost of $3,000. The building is of brick, two stories high, and designed in the Greek Revival style. In this edifice, too, Abraham Lincoln often appeared to argue law cases, as did Stephen A. Douglas, William H. Herndon and many other outstanding lawyers of pioneer times in Illinois.

Lincoln: Third County Seat

We have already noted how the city of Lincoln is unique today as the only community in the United States named after Abraham Lincoln while he was still alive, and with his full knowledge and consent (although he mildly protested, at the time, that he "never knew anything named Lincoln that ever amounted to much"). When laid out in 1853 with the legal help of Attorney Lincoln, the new town became Logan's third county seat.

The founders of the town, all of whom wanted the name "Lincoln" for their new project, were Colonel Robert B. Latham, son of one of the county's first settlers, and Virgil Hickox and John Gillette, two pioneer real estate speculators. When these three young men heard that the

Chicago & Alton Railroad would be built a mile east of Postville, they bought a quarter section of land there for $1,350, platted a townsite, hired Abraham Lincoln as their attorney, and started a movement to have their new town designated county seat.

They were successful in this move. Colonel Latham and his associates not only deeded to the county the sites for a courthouse and jail but the tracts that are now North and South Parks. Work was immediately started on a new courthouse, Logan County's third, and this remained standing in Lincoln until destroyed by fire in 1857. A newer, and larger, structure was erected on the same site and opened in 1858. This fourth courthouse continued in use until 1903 when it was replaced by the present Logan County Courthouse, an ornate stone edifice built at a cost of $205,000.

When Colonel Latham and his partners held their first sale of town lots after Lincoln was surveyed, the future Great Emancipator was present but did not purchase any of the lots. He did, however, buy a watermelon from an itinerant vendor, and, after serving portions of it to Latham and a few others, scattered some of its juice on the ground with the announcement: "Now, the town is duly christened."

One who did purchase a lot at that sale was James Primm, first postmaster of Postville. Four years later (1857), James Primm deeded this lot to Abraham Lincoln in settlement of a $400 loan. It remained in Lincoln's possession until the time of his assassination in 1865.

Lincoln College

In the city of Lincoln today stands Lincoln College, founded in 1865. It is a Presbyterian co-educational junior college, with a present enrollment of 240. Established by the Synods of Indiana, Illinois and Iowa and the Cumberland Presbyterian Church, this institution was originally a university, but in 1901 it relinquished this title to James Millikin University at Decatur, Illinois. Another outstanding institution of the county seat is Lincoln Bible Institute, with a current enrollment of 337.

Governor Richard J. Oglesby

Most distinguished of Logan County residents (Abraham Lincoln was never a resident of the county) was Richard J. Oglesby, an officer in the Mexican War, a general in the Civil War, three times governor of Illinois, a United States senator for Illinois and an intimate friend of President Lincoln. His ornate and spacious home, "Oglehurst," built in 1891, still stands on Elkhart Hill and has become an historic landmark. Governor Oglesby died here in 1899. Here, too, later lived his son, John G. Oglesby, at one time a lieutenant-governor of Illinois.

Lincoln Chautauqua

At the southwestern limits of Lincoln, in Brainerd Park, were located the buildings and grounds of the Lincoln Chautauqua, one of the oldest and largest such establishments in the United States. The first assembly was held here in 1902 and was addressed by William Jennings

Bryan and several other leading Americans of the period. Among later speakers at the Lincoln Chautauqua were Carrie Nation, Governor Robert M. La Follette of Wisconsin, Billy Sunday, Elbert Hubbard, Champ Clark, Maud Ballington Booth and Edmund Vance Cooke.

Judge Lawrence B. Stringer

Although he had an outstanding career as a lawyer, state legislator and judge, Lawrence B. Stringer is best remembered in Logan County for his *History of Logan County, Illinois*, a two-volume work published in 1911 and considered by authorities to be one of the best of the many Illinois county histories. In 1904, when he was thirty-eight years old, Judge Stringer was nominated for governor of Illinois by the Democratic party. He was defeated by his Republican opponent, Charles S. Deneen, but subsequently Governor Deneen appointed him Presiding Judge of the Illinois State Court of Claims.

Lincoln State School and Colony

On the outskirts of the city of Lincoln is located the Lincoln State School and Colony, an institution for the mentally ill maintained by the State of Illinois. Some 4,000 patients are cared for at the school. Many of these work on the institution's farms, which occupy a 1,800-acre tract adjoining the school.

Logan County Today

On the basis of the 1950 census of population (the last taken), Logan County has 30,671 inhabitants --- an increase of 4.2 per cent over the 1949 figure. In point of population, it ranks 931st among the 3,103 counties of the United States. Its county seat, Lincoln, contains a population of 14,362 --- an increase of 12.6 per cent over 1940.

Logan County has a land area of 622 square miles and its density of population per square mile is 49 inhabitants. With Lincoln its only urban center, the county has a rural non-farm population of 8,995 and a rural farm population of 7,314. It had 2,465 babies under five years of age in 1950, and 3,188 persons sixty-five years old and over; its median age was 32.7 years. There are 20,476 potential voters (persons twenty-one years old and over) in the county.

Vital statistics for 1950 show there were 524 births in that year, and 319 deaths (including eleven infant deaths). The number of marriages was 279. There were 6,815 families, each family consisting of two or more persons related by marriage or blood. The median family income of the county in 1949 (when such census was last taken) was $3,058. In that same year 26.9 per cent of the families had an income of less than $2,000 a year and 19.8 per cent had an income of $5,000 or more.

In the field of education, the total number of persons of school age (seven to seventeen years old) in 1950 was 5,070. Of this total 2,565 youngsters between the ages of seven and thirteen were enrolled in primary schools and 1,420 persons between the ages of seven and seventeen were enrolled in high schools. Of all of the inhabitants of the county who were twenty-five years old and over, the figure showed

that the median number of school years completed was 8.8. A little more than 17 per cent of this total had less than five grades of schooling and 28.9 per cent went through high school and college.

As for the county's potential labor force, in 1950 it had 24,028 persons fourteen years old and over. The number of those actually employed was 10,702, with 65.9 per cent being males and 23.4 per cent females. The largest number of persons were then employed in agriculture, the figure being 2,883. The next largest group, 1,873, was employed in wholesale and retail trade, mostly in the city of Lincoln. The third largest group, 1,457, was employed in manufacturing, again mostly in Lincoln. More than 1,000 were engaged in professional and related services. Of the total number of those actually employed in the county, 27.6 per cent worked in agriculture and 14.0 per cent in manufacturing.

If there were 7,316 dwelling units in Logan County in 1940, this figure was increased to 8,307 in 1950. The median number of rooms per unit was 5.4. More than 89 per cent of the units in 1950 were one-dwelling detached structures, and 9.5 per cent were built since 1940. The figures further showed that 52.2 per cent had hot running water and private toilet and bath. More than 59 per cent were owner occupied, 48.3 per cent had central heating, 79.9 per cent had mechanical refrigerators and 97.4 had radios. The median value of all non-farm dwelling units in the county was placed at $5,980. Median gross monthly rent of tenant occupied units was placed at $38.17.

Under the heading of retail trade, the county had, in 1948, a total of 429 stores, with sales amounting to $24,895,000. These stores employed a labor force of 1,336. The largest group of retail establishments were food stores, which totaled 97 and which in 1948 grossed $5,168,000 in sales. The next largest group were eating and drinking places, which grossed $1,997,000 in sales. In the field of wholesale trade, the county's 72 such houses grossed $24,682,000 in 1948 and employed 227 workers.

When the last business census was taken in 1947, the figures showed there were 22 manufacturing plants in the county, most of these being in Lincoln. They employed 782 workers, paid out wages and salaries amounting to $1,617,000, and manufactured goods and materials valued at $2,793,000.

In 1950 there were 1,866 farms in Logan County occupying a total of 377,000 acres. Of all of the farms in the county, 1,722 were classified as commercial farms, and, again, 58.9 per cent of the total were operated by tenants. The average value of land and buildings per farm for all farms was placed at $54,740. The value of farm products sold in 1949 was $21,423,000. On all farms in 1949 expenditures for feed and livestock amounted to $1,385,000 and expenditures for hired labor amounted to $1,126,000.

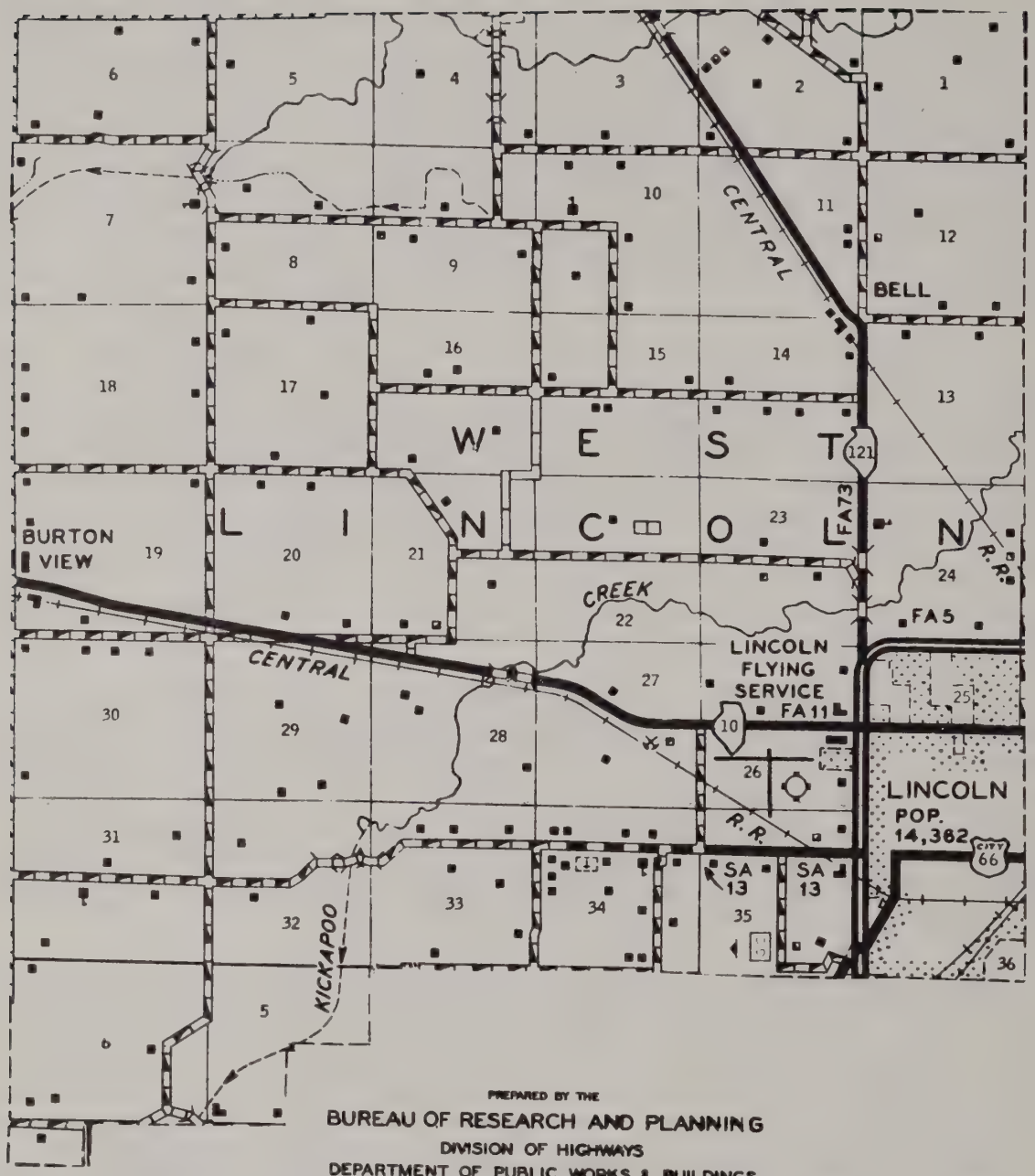

PREPARED BY THE
BUREAU OF RESEARCH AND PLANNING
DIVISION OF HIGHWAYS
DEPARTMENT OF PUBLIC WORKS & BUILDINGS
IN COOPERATION WITH THE
U.S. DEPARTMENT OF COMMERCE
BUREAU OF PUBLIC ROADS

SCALE

1 0 1 2 3 4 MILES

POLYCONIC PROJECTION

LINCOLN

County seat and principal community of Logan County is the city of Lincoln, with a 1950 population of 14,362 --- an increase of 12.6 per cent over its 1940 population. An informal 1954 estimate places the city's population at 15,250. The city, located on US 66 and state highways 10 and 121, is also the center of a trading area estimated locally at 31,000 population.

Besides being a shipping point for large quantities of corn and soybeans, Lincoln is a sizable manufacturing center, its principal products being chinaware, garments, glass containers, store fixtures, corrugated boxes, sand and gravel and metal castings. Here, too, are located several coal mines. Among leading institutions of the city are Lincoln College, Lincoln Bible Institute and the Illinois Odd Fellows' Orphans' Home.

Largest manufacturing plant in Lincoln is the Stetson China Company, with 700 employees. Other outstanding plants are the Lincoln Glass Bottle Company, Lehn & Fink Products Corporation, John W. Shaw Company, U. S. Corrugated Box Company, Lincoln Store Fixtures Company, Lincoln Sand & Gravel Company, and the Pittsburgh Plate Glass Company. The city has two banks with total resources of $15,808,152.31.

According to the U. S. Census of Business, there were 231 retail stores in Lincoln in 1948 (when the census was last taken), and these employed 970 workers. Retail sales that year amounted to $17,094,000. An informal survey for 1953, however, estimates sales to have gone up to $22,250,000. The largest group in the retail field were food stores, numbering 54, and the next largest were eating and drinking places, numbering 39.

Among leading department stores of Lincoln are Sears Roebuck & Company, Montgomery Ward & Company, Spurgeon's, the J. C. Penney Company, Myers Brothers and Landauer's. A large variety store is that of the S. S. Kresge Company. The city has two supermarkets conducted by the Kroger and A&P national food store chains. The only newspaper here is the Lincoln Courier, with a circulation of 6,944.

The city of Lincoln is located partly in East Lincoln Township and partly in West Lincoln Township, portions of these townships having been annexed to the city in 1948 and 1949.

LINCOLN LAKE

LINCOLN

BURTON VIEW
Founded 1909



SKELTON

HARMONY METHODIST CHURCH Lincoln

LINCOLN BIBLE SCHOOL Lincoln

MT. PLEASANT SCHOOL Dist. 75 Lincoln

LAWNDALE GRADE SCHOOL Lawndale

ROTHCHILD SCHOOL Dist. 74 Lincoln

WELCH, WM. (Straight Roy Sch.) Lincoln

ARMBRUST, CLARENCE A. Lincoln
Rt. 2 Former Music School

RANKIN SCHOOL Dist. 69 Lincoln

BUCK EYE SCHOOL Lincoln

STANDARD SCHOOL Lincoln



ST. MARY'S CEMETERY Lincoln

LUCAS CHAPEL (1902) Lincoln



UNION CEMETERY Lincoln

I.O.O.F. ORPHANS HOME Lincoln

BLUE GRASS CEMETERY Atlanta

DEER CREEK FISHING LAKES Lincoln

ZION CEMETERY

LOGAN COUNTY FAIRGROUNDS Lincoln

LINCOLN SPEEDWAY Lincoln

ST. MARY'S CEMETERY Lincoln

I.O.O.F. ORPHANS HOME Lincoln

ABBOTT, JAMES
Rt. 1

Beason
159 acres

ABBOTT, J. C.
Rt. 4 Lincoln-Jas. Abbott, Opr.

Logan
200 acres

ABBOTT, J. C.
Rt. 4 Lincoln-Jas.W. Abbott, Ten.

Logan
1 acre

ABBOT, WILLIAM
Rt. 4 Lincoln

Logan
160 acres

ACOM, T. H.
Rt. 1

Latham
120 acres

ADAMS, A. E.
Rt. 1

Atlanta
1 acre

ADAMS, A. E.
Rt. 1-Paul A. Adams, Opr.

Atlanta
300 acres

AHRENS, ALBERT (ESTATE)
Rt. 2

Lincoln
140 acres

AHRENS, L. C. — Lincoln
Rt. 3 — 197 acres

ALDAG, HENRY H. — New Holland
Rt. 1 — 113 acres

AINSWORTH, HARRY G. — Athens
Rt. 1 — 320 acres



ALDAG, HENRY H. — New Holland
Rt. 1 — 182 acres

ALDAG, JOHN JR. — New Holland
Rt.1 -Herefords & Shorthorns & Hamp. Hogs

ALVY, MARY ELLA — Atlanta
Rt.2-Porter Renfrow, Tenant — 150 acres

ALDAG, JOHN JR. — New Holland
Rt.1-Herefords & Shorthorns-Hamp. Hogs 200

ALLEN, CHARLES — Atlanta
Rt. 1-Lifelong Resident — 97½ acres



ALLEN, EDDIE V. — Middletown
Funks 'G' Hybrids-Dealer — 60 acres

ALLISON, ROY — Logan
Rt. 1 Lincoln — 102 acres

ALLISON & KEYS — Beason
Rt. — 160 acres

ALLSOPP, AMELIA — Lincoln
Rt. 3 — 80 acres

ALLSPACH, ELMER E. — Logan
Rt.2 Mt.Pulaski-Edw. Allspach, Opr. — 2

ALLSPACH, ELMER — Mt. Pulaski
Rt. 1 — 267 acres

ALLSPACH, ELMER E. — Logan
Rt. 2 Mt. Pulaski — 170 acres

ALLSPACH, HELEN — Logan
Rt. 2 Mt. Pulaski — 358 acres

ALLSOPP, W. D. — Logan
Rt. 1 Chestnut — 140 acres

ANDERSON, KELSY M. — Logan
Rt. 1 Mt.Pulaski-Chas. Stopher, Opr. — 249

AMBERG, PAUL & ALICE — Atlanta
Rt. 2 — 170 acres

ANDERSON, KELSEY — Logan
Rt. 1 Mt. Pulaski — 320 acres



ANDERSON, EDNA — Logan
Rt. Cornland — 120 acres

ANDERSON, LEROY — Latham
Rt. 1 — 60 acres

ANDERSON, EATHION — Emden
Rt. 1 — 80 acres

ANDERSON, LEM — Middletown
80 acres

ANDERSON, MRS. LOGAN
Rt. 2 Mt. Pulaski

Logan
440 acres

ANDES, OLIVER L.
Rt. 1

Lincoln
80 acres

ANSTINE, A. M.
Rt. 3

Lincoln

ANSTINE, A. M.
Rt. 3

Lincoln
67 acres

APEL, ALBERT
Rt. 2

Atlanta
160 acres

APEL, ALBERT
Rt. 2

Atlanta
160 acres

APEL, ALBERT
Rt. 2

Atlanta
160 acres

APER, BEN, JR.
Rt. 1 Hartsburg

Logan
240 acres



APEL, CARL
Rt. Lincoln

Logan
80 acres

APER, HERMAN
Rt. 1 Hartsburg

Logan
80 acres

APER, FRED H.
Rt. 1

New Holland
160 acres

APER, HARRY F.
Rt.2

Hartsburg
160 acres

APEL, GEORGE & ALMA
Rt.2-Harold H. Keest, Tenant

Lincoln
85 acres

APPLEGATE, ALLEN
Rt. 2

Atlanta
100 acres

APER, HAROLD
Rt. 2

Hartsburg
160 acres

APPLEGATE, JOHN
Rt. 2

Atlanta
240 acres

APPLEGATE, MR. H MRS. LINN — Atlanta
Rt. 1 — 211 acres

APPLEGATE, LINN — Atlanta
Box 165-Res. here since 1925 — 260 acres

APPLEGATE, MRS. NELLIE — Atlanta
Rt. 2 — 320 acres

ARMBRUST, CLARENCE A. — Lincoln
Rt. 2 - Former Musick School — 1 acre

ARMBRUSTER, MRS. HESTER — Hartsburg
Rt. 2-Reg. Angus Cattle — 80 acres

ARMINTROUT, MRS. IDA — Latham
Rt. 1 — 50 acres

ARMSTRONG, MRS. A. M. — Lincoln
Rt. 4 — 117 acres

ARMSTRONG, MRS. ANDREW M. — Lincoln
Rt. 4 — 120 acres



ARMSTRONG, MRS. WILLARD — Lincoln
Rt. 4 — 120 acres

ARMSTRONG, MRS. WILLARD — Lincoln
Rt. 4 — 120 acres

ARNOLD, CLARENCE — New Holland
Rt. 1 — 322 acres

ARNOLD, HENRY F. — Logan
Rt.2-Harold N. Hamer, Opr. — 80 acres
Registered Hampshire Hogs

ARNOLD, HENRY F. — Emden
Rt.2-Harold W. Hamer, Opr. — 1 acre

ARNOLD, JEAN — New Holland
Rt. 1 — 322 acres

ASH, JOE — Atlanta
Rt. 2 — 114 acres

ASH, MRS. JOE — Atlanta
Rt. 2 — 100 acres

ASH, JOE
Rt.

Atlanta
100 acres

ASHEM, I. D.
Rt. 1

Mt. Pulaski
45 acres

ATTEBERRY, ALBERT L.
Rt. 1

Atlanta
40 acres

ATTEBERRY, ALBERT L.
Rt. 1

Atlanta
121 acres

ATTEBERRY, ALBERT L.
Rt. 1

Atlanta
196 acres

ATTEBERRY, ROBERT

Atlanta
1 acre



ATTEVERY, ORVILLE B.
Rt. 1

Beason
220 acres

AUER, CHARLES F. (ESTATE)
Rt. 1

Mt. Pulaski
146 acres

DUGHENBAUGH, CLIFFORD — Chestnut
Rt. 1 — 80 acres

AUGHENBAUGH, CLIFORD — Chestnut
Rt. 1 — 137 acres

AUKAMP, WALTER — Lincoln
Rt. 1 — 80 acres

AWE, ALBERT, FRED & ELMER — Elkhart
Rt. 1-Black Angus- 75 years in family 240

AWICK, G. L. — Atlanta
Rt. 1 — 111 acres

AWICK, JOHN — Lincoln
Rt. 2 — 79 acres

AYERS, WM. — Mt. Pulaski
Rt. 1 — 10 acres

AYERS, WILLIS H. — Logan
Rt. 1 Mt. Pulaski — 107 acres

EMINENCE CHRISTIAN CHURCH Atlanta

EMINENCE TOWN HALL
Rt. 1

Atlanta
1 acre

HOBLIT SCHOOL Atlanta

NEWCASTLE SCHOOL Atlanta



BROADWELL PUBLIC SCHOOL Established 1925

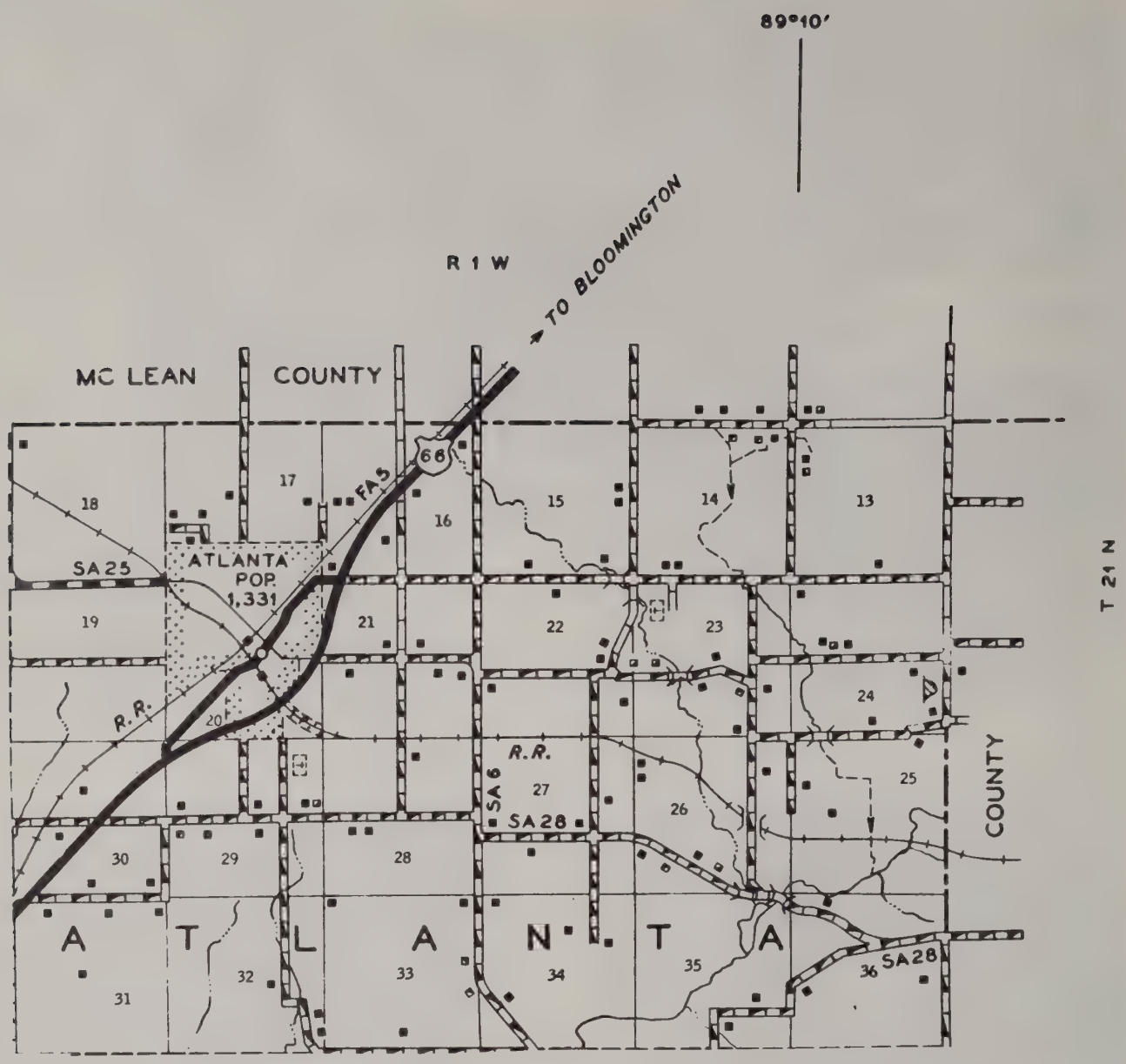

PREPARED BY THE
BUREAU OF RESEARCH AND PLANNING
DIVISION OF HIGHWAYS
DEPARTMENT OF PUBLIC WORKS & BUILDINGS
IN COOPERATION WITH THE
U.S. DEPARTMENT OF COMMERCE
BUREAU OF PUBLIC ROADS

SCALE

0 1 2 3 4 MILES

POLYCONIC PROJECTION

ATLANTA

In the northeast corner of Logan County, on the Gulf, Mobile & Ohio and the Pennsylvania railroads, lies the town of Atlanta, with a population of 1,331. It is also on US 66, most important of Illinois highways. The town had its nucleus in a pioneer village called Newcastle, established in 1836 by Timothy B. Hoblit and James Allen. In 1855 the name of the village was changed to Atlanta.

Four years later the Atlanta Journal, in describing a Fourth of July celebration held in the town, said that "the Hon. A. Lincoln was present and made a few remarks in reply to Mr. Sylvester Strong, who then and there presented him with a walking cane." Atlanta is the only community in Atlanta Township, which has a population of 1,670.



MOUNTJOY CEMETERY Atlanta



ATLANTA CEMETERY Atlanta



ROE CHAPEL CEMETERY Atlanta

BAKER, ARTHUR T.
Rt. 3 Lincoln
Logan
160 acres

BADGETTE, RALPH
Rt. 1
New Holland
80 acres



BAKER, CARL
Rt.2-90 years in this family
Lincoln
160 acres

BAILEY, E. M.
Rt. 1
Latham
80 acres

BAKER, CARRIE B.
Rt. 1
Mt. Pulaski
100 acres

BAKER, C. W. Atlanta
Rt. 2 80 acres

BAKER, MINNIE Lincoln
Rt.2-G.C. Baker, Mgr.-Western Horses 160

BAKER, FRANK L. Lincoln
Rt.2-O.W.Baker,Mgr.90 yrs.in family 160
Hereford Cattle & Spotted Poland Chinas

BAKER, MRS. OLIVE A. Atlanta
Rt. 1 24 acres

BAKER, GEORGE W. San Jose
Rt. 1-Geo. C. Baker, Opr. 160 acres

BAKER, RICHARD Chestnut
Rt. 1 2 acres

BAKER, GEORGE W. San Jose
Rt. 1 1 acre

BAKER, WALTER Mt. Pulaski
Rt.1 260 acres



BALES, BLANCHE & DON MURRAY — Lincoln
Rt.2-Chas.Bree,Mgr.Herefords & Hamps. 160

BARTELS, WALTER — Logan
Rt. 1 Mt. Pulaski — 80 acres

BELLATTI, FRED F. — Logan
Rt. 1-Odell Bellatti, Opr. — 1 acre

BARTELS, WALTER — Logan
Rt. 1 Mt. Pulaski — ½ acre

BALL, WAYNE H. — Latham
Rt. 1 — 1 acre

BARNES, A. E. — Atlanta
Box 40 — 40 acres

BARTELS, MRS. MARGERT — Latham
Rt. 1 — 80 acres

BARNES, C. L. — Elkhart
480 acres



BARNE, WM. Logan
Cornland R.R. 240 acres

BARNES, WM. III Williamsville
Rt. 1 280 acres

BARNES, WM. Elkhart
Rt. 1

BARNES ESTATE Elkhart
Rt. 1 605 acres

BARNES, WILLIAM Logan
Rt. Elkhart-John L. Woodrum, Opr. 360

BARNES ESTATE Elkhart
Rt. 1 600 acres

BARNES, WM. III Elkhart
Rt. 1 560 acres

BARNES & McARTHEY ESTATE Elkhart
Rt. 1 587 acres

BARRETT, JAMES — Mt. Pulaski
Rt.1-Tom Howe, Tenant — 225 acres

BARRETT, JAMES — Mt. Pulaski
Rt. 1 — 240 acres

BARRETT, MARK — Lincoln
Rt. 3 — 220 acres

BARRY, ARTHUR D. — Williamsville
Rt. 1 — 1 acre

BARRY, LEO E. — Hartsburg
Rt.2-50 yrs.in family-Hereford Cattle 163

BARRY, ROBERT M. — Lincoln
Rt. 2 — 160 acres

BARRY, VERA — Hartsburg
Rt. 2 — 80 acres

BARRY, WILLIAM M. — Emden
Rt.1-Custom Shelling & Trucking 160 acres

BARTMAN, ALBERT — Logan
Rt. 1 Atlanta — 138 acres

BARTMAN, KOERT — Logan
Rt. 4 Lincoln — 215 acres

1144696



BARTMAN, AMKE — New Holland
Rt. 1-66 yrs. in this family — 310 acres

BARTMAN, KOURT — Logan
Rt. 3 Lincoln — 160 acres

BARTMANN, MISS AMKA H. — Logan
Rt. 1 Atlanta — 1½ acres

BARTMAN, KOURT — Logan
Rt. 3 Lincoln — 350 acres

BARTMANN, ANTON H. — New Holland
Rt. 1 — 160 acres

BARTMAN, MARTIN A. — San Jose
Rt. 1 — 80 acres

BARTMANN, RALPH R. & FREDA — Logan
Rt. 1 Atlanta — 128 acres

BARTMAN, RALPH D. — New Holland
Rt. 1 — 160 acres

BARTMAN, REDMAR, SR. — New Holland
Rt. 1 — 214 acres

BARTON, MRS. DELLA — Middletown
Rt. 1 — 213 acres

BATES, ROBERT — Lincoln
Rt. 3 — 2 acres

BATES, WM. C. — Elkhart
Rt. 1 — 143 acres

BATES, WM. C. — Elkhart
Rt. 1 — 295 acres

BATES, W. C. — Elkhart
Rt.1-Earl Stout. Mgr.9 yrs. — 440 acres

BATES, W. C.
Rt. 1

Beason
160 acres

BAUER, JOHN C.
Rt. 1

Lincoln
Tenant House

BATES, WILLIAM C.
Rt. 1

Elkhart
275 acres

BAUER, JOHN C.
Rt. 1-Cattle & Hogs

Lincoln
228 acres



BAUER, HERMAN
Rt. 1

New Holland
320 acres



BAUER, WILLIAM
Rt. 1

Lincoln
280 acres

BAUER, HERMAN
Rt. 2

Atlanta
213 acres

BAUER, WALTER
Rt. 3 Lincoln

Logan
10 acres

BAUGHER, KENNETH — Williamsville
Rt. 1 — 120 acres



BEAVER, BUFORD B. — New Holland
Rt. 1 — 154 acres

BAUMAN, WILHELM — Mt. Pulaski
Rt. 1 — 80 acres



BEAVER, CHARLES — Lincoln
Rt. 3 — 18 acres

BAUMANN, WILLHELM — Logan
Rt. 1 — 80 acres



BEAVER, D. W. — Lincoln
Rt. 1 — 48 acres

BEACH, MRS. HEDWIG — Lincoln
Rt. 1-Marvin C. Ackerman, Tenant — 276

BEAVER, MRS. ELIZABETH — Lincoln
Rt. 1 — 180 acres

BEAVER, LEVI M. New Holland
Rt. 1 160 acres

BEAVER, OSCAR Mt. Pulaski
Rt. 1 320 acres

BEAVER, MARGARET New Holland
Rt. 126 acres

BEAVER, OWEN Logan
Rt. 1 Lincoln

BEAVER, MELVIN Lincoln
Rt. 1 16 acres

BEAVER, PAUL & SONS Lincoln
Shady Lane Farm-Reg.Chester Whites 440

BEAVER, ONNO V. Elkhart
Rt. 1 160 acres



BECK, MRS. CLYDE 80 acres - Lincoln
Rt.2-Walter Tholen,Mgr.Herefords & Durocs

BECK, HARLEY W.
Rt. 1

Atlanta
15 acres

BECKHOLT, I. H.
Rt. 1

Mt. Pulaski
100 acres

BECKER, EVERETT E.
Rt. 1 San Jose

Logan
80 acres

BEEN, MABLE M.
Rt. 1

New Holland
40 acres

BECKER, MARY
Rt. 1

Middletown
180 acres

BEHM, ORVILLE J.F.
Rt.2-White Face Herefords

Lincoln
185 acres

BECKERS, MRS. NETTIE
Rt.2 Mt.Pulaski

Logan
160 acres

BEGOLKA, ARTHUR R.
Rt. 2

Atlanta
144 acres



BEGOLKA, HARRY W. Lincoln
Rt. 2 154 acres

BEGOLKA, MAX R. Atlanta
Rt. 2 80 acres

BEGOLKA, WALTER Lincoln
Rt. 1 2 70 acres

BEHM,. WALTER E. Lincoln
Rt.2-Red Pole Cattle-Hampshire Hogs 185

BEHRENDS, MRS. DICK Logan
Rt. 1 Hartsburg 80 acres

BEHRENDS, HENERY Lincoln
Rt. 1 76 acres

BEHRENDS, HENRY E. New Holland
Rt.1-Reg. Shorthorn Cattle 360 acres



BEHRENDS, JOHN T. New Holland
Rt.1-'24-Hereford & Shorthorns 80 acres

BEHRENDS, KLAAS — Hartsburg
Rt. 1 — 200 acres

BEHRENDS, NELLIE — Lincoln
Rt. 4 — 160 acres



BEHRENDS, WINNIE — Atlanta
Rt. 2 — 80 acres

BEHRENS, EDWIN K. — Latham
Rt. 1 — 2 acres

BELL, GUSSIE — Logan
Buffalo R.R. — 160 acres

BELFORD, HARRY — Lincoln
Rt. 3

BELLATTI, FRED — Logan
Rt. 1 Mt. Pulaski — 2 acres

BELLATTI, NELLIE C. — Logan
Rt. 1 Mt. Pulaski-Louis Bellatti, Opr. 80

BERGER, FRED (ESTATE) Lincoln
Rt. 200 acres

BERGMAN, AREND W. Emden
Rt. 1 166 acres



BERGMAN, CLAUS A. (ESTATE) New Holland
Rt. 1 240 acres

BERRYHILL, A. J. Beason
Rt. 1 250 acres

BETZELBERGER, HERMAN Lincoln
Rt.1N.Betzelberger,Mgr. 229 acres
Whiteface Cattle & Poland China Hogs 1935



BETZELBERGER, HERMAN Lincoln
Rt-1-Nelson Betzelberger, Mgr. 160 acres

BEVAN, MRS. EDNA Beason
Rt.1-Raymond Forsythe, Tenant 30 yrs. 240

BEVAN, MRS. EDNA Atlanta
Rt. 2 240 acres

BEYERMAN & ROUTSON
Rt. 1

Lincoln
195 acres

BIRKS, DONALD E.
Rt. 2 Mt.Pulaski-E.E.Allspach, Opr.

Logan
360

BICKNELL, JAMES G.
Rt. 1

Atlanta
100 acres

BIRKS, ELLA M.
Rt. 1

Latham
80 acres

BIGGS, DAVID P.

Middletown
80 acres

BIRKS, ELLA M.
Rt. 1

Latham
80 acres

BILLINGTON, VERN
Rt. 1

Atlanta
141 acres

BIRKS, FLORENCE & JENNA
Rt. 1

Latham
360 acres



BIRKS, FLORENCE & JENNA — Latham
Rt. 1

BIRTSCH, WILLIAM — Atlanta
Rt. 1 — 2 acres

BIRKS, W. E. (ESTATE) — Logan
Rt.2 Mt.Pulaski-F.Schaffenacker, Opr. 255



BISHOP, KEN — Lincoln
Rt. 4 — 48 acres

BIRNBAUM, EDWARD — Lincoln
Rt. 4 — 80 acres

BLACKBURN TRUST CO. — Logan
Rt. 1 Lincoln — 104 acres

BIRNBAUM, JOHN — Lincoln
Rt. 4 — 91 acres

BLANFORD, VERNON — Lincoln
Rt. 2 — 80 acres

BLAUM, ARTHUR B. New Holland
Rt. 1 145 acres

BOBBLE, FERD Mt. Pulaski
Rt. 1 160 acres

BLOES, OTTO (ESTATE) Rt.2, Lincoln
Rt.2-Earl Bidner,Mgr.Herefords & Hamps.

BOBELL, CORA (ESTATE) Logan
Rt. 1 Mt. Pulaski 185 acres

BLUFORD, ADELINE Beason
Rt. 1 280 acres

BOCK, ADAM Beason
Rt. 1 160 acres

BOATMAN, DAN Atlanta
Rt. 1 8 acres

BOCK, EVERETT M. Williamsville
Rt. 1 185 acres

BOCK, EVERETT M.
Rt. 1

Williamsville
160 acres

BOCK, HENRY
Rt. 2

Atlanta
160 acres

BOCK, HENRY
Rt. 2

Beason
120 acres

BODE, MRS. CHARLES
Rt. 4

Lincoln
80 acres

BOCH, HENRY F.A.
Rt. 1 Lincoln

Logan
200 acres

BODE, ERWIN
Rt. 2

Atlanta
64 acres



BOCK, HENRY
Rt. 2

Lincoln
145 acres

BOERMA, MRS. EDDA
Rt. 1 Emden

Logan
240 acres

BOERMA, HENRY & JOHN
Rt. 1 Emden

Logan
200 acres

BOHN, FRANKLIN
Rt. 1

Logan
2 acres

BOICE, MISS LESLIE
Rt. 1

Middletown

BOLLINGER, MRS. LENORA E.
Rt.

New Holland
293 acres

BOLOGNETTI, CENCI &
FELICITE OGLESBY

Elkhart
80 acres

BORDMAN, L. W.
Rt. 4

Lincoln
190 acres

BOTTORFF, NITA
Rt. 1

Williamsville
107 acres

BOWARD, MRS. FLORENCE
Rt. 1

Middletown
22 acres

BOWARD, GEORGE
Rt. 1

Middletown
5 acres

BOWARD, ROY
Mr.& Mrs. D. W. Johnson, Opr.

Middletown
240 acres

BOWARD, ROY
Rt. 1

Middletown
160 acres



BOWERS, CLARENCE L.
Rt. 1 Mt. Pulaski-Ellis Wood,Opr.

Logan
215

BOWERS, CLARENCE
Rt. 1 Mt. Pulaski

Logan
2 acres

BOWERS, MRS. GEORGE
Rt. 2 Mt. Pulaski

Logan
8 acres

BOWLES ESTATE
Rt. 1

Emden
270 acres

BOY, FRED
Rt.

Mt. Pulaski
42 acres

BOYD, BYFORD — Lincoln
Rt. 1 — 24 acres

BRANDT, MRS. GRACE — Logan
Rt. 1 Emden-Caral Brandt, Opr. — 120 acres

BRACHEAR, OTTO — Elkhart
Rt. 1-Carl Brachear, Mgr. — 111 acres

BRANDT, MRS. GRACE — Logan
Rt. 1 Emden-Caral Brandt, Opr. — 250 acres

BRAK, BRUCE — Lincoln
Rt. 2 — 70 acres

BRANDT, JOHN T. — Atlanta
Rt. 2-Lifelong resident — 1 acre

BRAMWELL, S. L. — Emden
Rt. 1 — 120 acres

BRANDT, MERLE — Atlanta
Rt. 1 — 200 acres

BRANDT, ORAN W.
Rt. 2

Atlanta
119 acres



BREE, WALTER
Rt. 2

Hartsburg
160 acres

BRANOM, M. E.
Rt. 1

Atlanta
233 acres

BRESSMER, MRS. WALTER
Rt. 1

Latham
137 acres

BRAUN, LESLIE H.
Rt. 1 Mt. Pulaski

Logan
54 acres

BRIEGEL ESTATE
Rt. 1

Elkhart
286 acres

BRAUTIGAN, AUGUST
Rt. 2

Lincoln
97 acres

BRIGGS, LEWIS M.
Rt. 1

Middletown
34 acres

BRINNER, CLAUDE 120, Hartsburg
Rt.2-Milking Shorthorns-Spot.Poland China

BRITTIN, E. D. Athens
Rt. 1 240 acres

BRINNER, PAUL New Holland
Rt.1-Milk Shorthorns-Duroc Hogs 80 acres

BROCK, MRS. RAY C. Atlanta
Rt. 1 7½ acres

BRITTIN, EVANS E. Williamsville
Rt. 1 270 acres

BROUGHTON, ARTHUR E. Mt. Pulaski
Rt. 2 150 acres

BRITTIN, E. D. Athens
Rt. 1

BROUGHTON, MRS. ARTIE & EVA STARR Elkhart
Rt. 1-Amos Tyler, Mgr. 3 years 200 acres

BROGHTON, LINWOOD
Rt. 3 Lincoln

Logan
70 acres

BROOKER, EVERETT K.
Rt. 1

Elkhart
240 acres

BROUGHTON, LINWOOD
Rt. 3

Logan
2 acres

BROOKER, FRANCIS
Rt. 2

Lincoln
120 acres

BROOKER, EVERTT K.
Rt. 2 Mt. Pulaski-Harold Kerschner, Opr.

Logan

BROOKER, OSWALD
Rt. 2

Mt. Pulaski
280 acres

BROOKER, EVERETT K.
Rt. 1

Elkhart
80 acres

BROOKER, OSWALD
Rt.

Mt. Pulaski

BROWN, CLAUDE E.
Rt. 1

Latham
20 acres

BROWN, GERTRUDE
Rt. 4 Lincoln-Jas. W. Abbott, Opr.

Logan
120



BROWN, GEORGE
Rt. 2

Atlanta
175 acres

BROWN, HOMER
Rt. 1

New Holland
290 acres

BROWN, GEORGE S.
Rt. 4

Lincoln
80 acres

BROWN, HOMER
M.E. Maaks, Opr.

New Holland
293 acres

BROWN, MRS. GEORGE
Rt. 3 Lincoln

Logan
80 acres

BROWN, PAUL & A. COOK
Rt. 1

Atlanta
1¼ & 2 acres

BROWN, RALPH
Rt. 2

Atlanta
185 acres

BRUNS, MRS. BERTHA
Rt. 1 San Jose-Lawrence Bruns, Opr.

Logan
69½

BROWN, RALPH
Rt. 2

Atlanta
160 acres



BRUNS, FANNIE K.
Rt.2-Rieke Luken, Mgr.

Lincoln
88 acres

BROWN, WILLIAM F.
Rt. 4

Lincoln
75 acres

BUCKLES, EDNA
Rt. 2 Mt. Pulaski

Logan
20 acres

BRUCE, ARTHUR J.
Rt. 1

Chestnut
17 acres

BUCHHOLZ, HARMON
Rt.1-Hereford Cattle-Hamp. Hogs

New Holland
160 acres

BUCKLES, JAMES E. Elkhart
Rt. 1 100 acres

BUCKLES, O. T. Latham
Rt. 1 160 acres

BUCKLES, LE ROY K. Mt. Pulaski
Rt. 1

BUCKLES, ORAN F. Atlanta
Rt. 2 155 acres

BUCKLES, LEE Mt. Pulaski
Rt. 1 200 acres

BUCKLES, RUSSELL Logan
Rt. 2 Mt. Pulaski 200 acres

BUCKLES MOTEL Lincoln

BUCKLES, RUSSELL Logan
Rt. 2 Mt. Pulaski 200 acres

BUEAHER, E. A.
Rt. 1

Beason
200 acres

BURKE, MRS. JULIAN
Rt. 1

Latham
120 acres

BUNN, JOHN
Rt. 1

Williamsville
160 acres



BURKE, MRS. J. W.
Rt. 1

Latham
240 acres

BURKE, MRS. J. W.
Rt. 3

Lincoln
320 acres

BURKE, RALPH
Rt. 1

Hartsburg
75 acres

BURKE, MRS. J. W.
Rt. 1

Beason
320 acres



BURKE, WILLIAM
Rt. 1

Mt. Pulaski
160 acres

BURKE, WILLIAM F. Lincoln
Rt. 1

BURKE, WILLIAM F. Lincoln
Rt. 1 215 acres

BURK, MRS. JULIA W. San Jose
Rt. 320 acres

ALLSPACH, HELEN & DONAL BURKS Mt. Pulaski
Rt.2-R. Baumhardt,Mgr. 358 acres
25 Hampshire Sheep & White Face Cattle

BURLIMGAME, MRS. TENA Logan
Box 38 Emden 80 acres



BURNER, D. M. New Holland
Rt. 1 276 acres

BURNER, D. N. New Holland
Rt. 1 252 acres

BURNS ESTATE Elkhart
Rt. 1 160 acres

BUSE, HARRY — New Holland
Rt. 1 — 80 acres

BUSE, HARRY — Atlanta
Rt. 1 — 75 acres

BUSH, MAY W. — Logan
Rt.3 Lincoln-Jas. Kendregan, — 320 acres
Registered Hereford Cattle

BUSH, MAE W. — Logan
Rt. 2 Mt. Pulaski — 200 acres

BUSHELL, MRS. PERLE — Elkhart
Rt. 1 — 5 acres

BUTTELL, JACOB — Elkhart
Rt. 1 — 1 acre

BUTTELL, JOE — Middletown
Wayne V. Munsch, Opr. — 187 acres

BUTTELL, WM. J. — Elkhart
Rt. 1 — 120 acres

BUTTELL, WM.
Rt. 1

Elkhart
144 acres



BRYSON, MARY
Rt. 1 Elkhart

Logan
290 acres

BRYSON, CLIFFORD W.
Rt. 1

Williamsville
115 acres

BRYSON, RENA, HOWARD MERVIN
Rt. 2 Mt. Pulaski

Logan
111 acres

BRYSON, D.H., MINNIE, JOHN Jr. &
MRS. JESSIE GHERRY

Logan
288 acres

BRYSON, RENA, HOWARD, MERWIN
Rt. 2 Mt. Pulaski

Logan
182 acres

BRYSON, JOHN
Rt. 2 Mt. Pulaski

Logan
232 acres

DITTUS, ROBERT F.
Box 184

Mt. Pulaski
1 acre

LOGAN COUNTY AIRPORT

MT. AIRY SCHOOL Chestnut

CHESTNUT CONSOLIDATED GRADE SCHOOL
Chestnut, Illinois

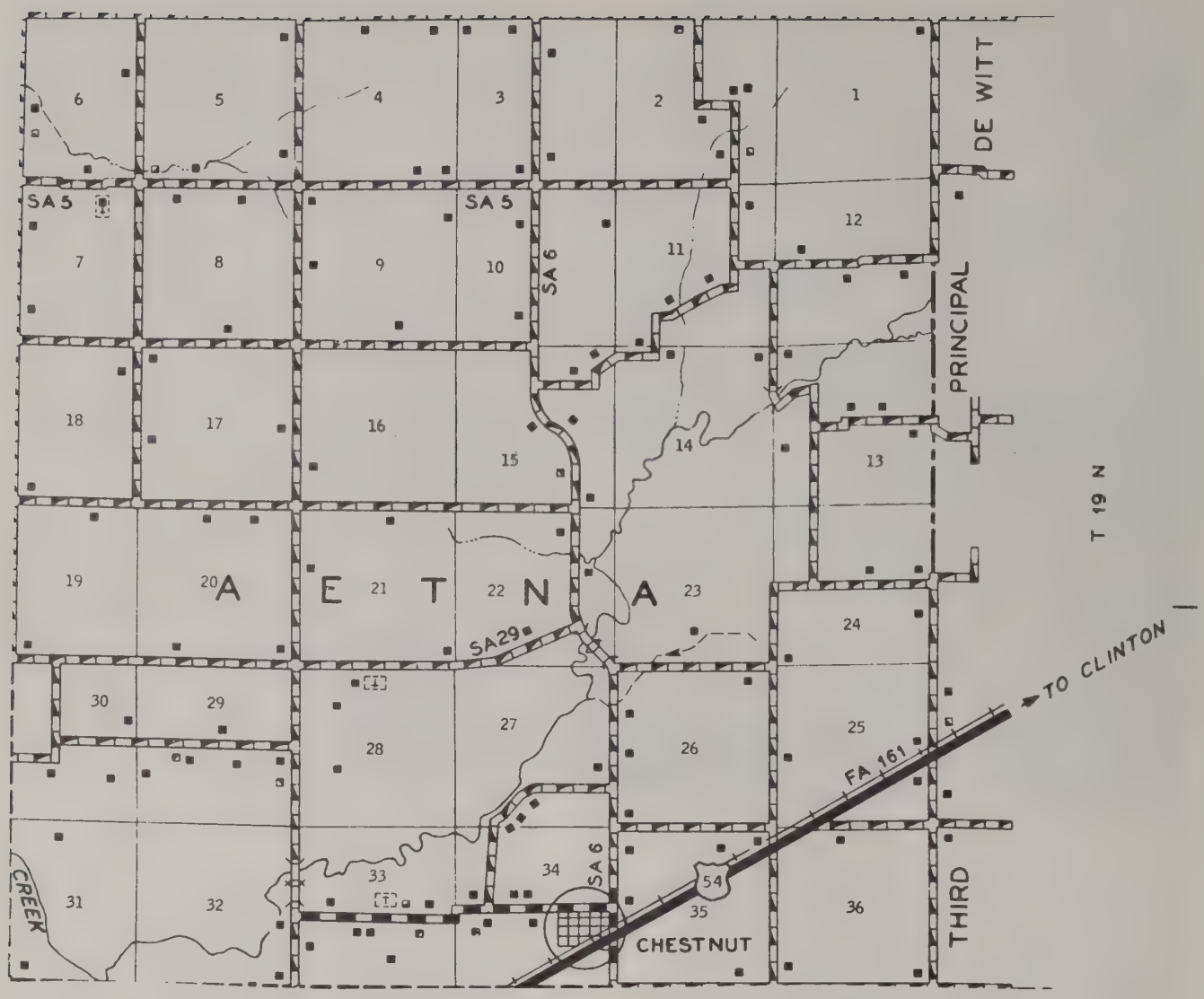

PREPARED BY THE
BUREAU OF RESEARCH AND PLANNING
DIVISION OF HIGHWAYS
DEPARTMENT OF PUBLIC WORKS & BUILDINGS
IN COOPERATION WITH THE
U.S. DEPARTMENT OF COMMERCE
BUREAU OF PUBLIC ROADS

SCALE

1 0 1 2 3 4 MILES

POLYCONIC PROJECTION

CHESTNUT

Only community in Aetna Township is the village of Chestnut, with a population of 318. It is located on the Illinois Central Railroad and on US 54. The village was laid out in 1872 by David W. Clark and was named in honor of one of the directors of the Gilman, Clinton & Springfield Railroad, which now is part of the Illinois Central System. A Methodist church was erected in the village in 1873. The township in which Chestnut is located, Aetna, today has a total population of 689. The township lies southeast of Lincoln city.

CHESTNUT METHODIST CHURCH Chestnut

ZION LUTHERAN CHURCH Chestnut

CAHILL, J. E. Kenney
Rt. 1 122 acres



CARNAHAN, KEN Emden
Rt. 1 80 acres

CARILL, EMMA 160 acres Lincoln
Rt.1-H.Beyerman,Mgr.Herefords & Hamp.Hogs

CARROLL, WILLIAM Lincoln
Rt. 4 80 acres

CAMPBELL, J. R. Lincoln
Rt. 1 38 acres

CARTER, NETTIE Mt. Pulaski
Rt. 1 80 acres

CARL, CLARENCE Lincoln
Rt. 4 20 acres

CARY, GLENN Atlanta
Rt.Box 112 171 acres

CATES, E. D.
Rt. 1

Latham
3 acres



OLDAKER, ETHEL
Rt. 2-Smalley & Sons, Mgr.

Atlanta
120 acres

CHAMBERLIN, L. D.
Rt. 1

Atlanta
8 acres

CHERRY, MRS. RALPH
Rt. Cornland

Logan
80 acres

CHAMBERS, JAMES
Box 167

New Holland
83 acres

CHESNUT, BEN F.
Rt. 1

Athens
240 acres

CHAPEN, MRS. TROY JR.
Rt.1 Emden

Logan
120 acres

CHESNUT, BEN F.
Rt. 1

Middletown
160 acres

CHESNUT, MRS. GARNETT D. (320) San Jose
Rt.1-R.J. Heitzman, Opr.Reg. Duroc Hogs

CHESNUT, LOGAN J. New Holland
Rt. 1 240 acres

CHESNUT, LYNN E. New Holland
Rt. 1 1 acre

CHARTER, JOHN Logan
Rt. Holm Ave. Lincoln 3 acres

CHESTERVILLE ELEVATOR Lincoln
Cloyce Shew, Owner

CHESTERVALE ELEVATOR Lincoln
Rt.3-Open for your convenience C. Shew

CHRASMAN, LEONARD Atlanta
10 acres

CHRISTISON, RICHARD A. Kenney
Rt. 1 132 acres

CISNA, MRS. VIRGIL
Rt. 3 Lincoln

Logan
200 acres

CISNA, MRS. HAZEL
Rt. 1

Middletown
100 acres



CLARK, JOHN F.
Rt. 1

Chestnut
112 acres

CLOVIS, MRS. WM
Rt. 2 Mt. Pulaski

Logan
80 acres

COADY, JOS., MARY, & ETHEL
Rt. 1

Middletown
160 acres



CODDINGTON, MRS. JAMES
Rt. 1

Latham
40 acres

CODDINGTON, PAUL
Rt. 1

Chestnut
427 acres

COERS, EDGAR
Rt. 1

New Holland
160 acres

COERS, EDGAR M. New Holland
Rt.1-Holsteins-Hamp.Hogs-Corn 160 acres

COERS, HARRY New Holland
Rt. 1 200 acres

COERS, WALLER D. Hartsburg
Rt. 2 160 acres

COFFEE, JOHN B. Hartsburg
Rt.2-Marshall Coffee, Mgr. 160 acres
Black Angus-Hampshire & Durocs-Shp. Sheep

COLBURN, CHARLES Beason
Rt. 1 160 acres

COLE, CHARLES R. New Holland
Rt. 1 70 acres

COLE, STLLA L. Elkhart
Rt. 1-Harold Gockel, Mgr. 225 acres

COLEMAN, W. W. Lincoln
Rt. 2 80 acres

COLEMAN, LOGAN
Rt. 2 Mt. Pulaski

Logan
470 acres

COLEMAN, LOGAN
Rt. 2 Mt. Pulaski

Logan
470 acres

COLPAERT, MRS. JOSEPH
Rt. 1

Elkhart
220 acres

COMBS, PEARL
Rt. 2 Mt. Pulaski

Logan
80 acres

COMPTON, CLAUDE
Rt.1-Resident Co. 43 yrs.

Atlanta
160 acres

CONINGHAM, S.B. & V.K.
Rt. 1

New Holland
160 acres

CONNELL, RUTH
Rt.-Harvey J. Smalley & Sons,Mgr.

Atlanta
160

CONOVER, VIRGIL
Rt. 1

Atlanta
1 acre

CONOVER, VIRGIL
Rt.1-Gold Spring Farm

Atlanta
390 acres

CONRADY, SEIDE
Rt. 2

Hartsburg
160 acres



CONRADY, SIEDE
Rt. 1

Emden
116 acres

CONSTANT, MARY
Rt. 1

Williamsville
80 acres

CONRADY, SELNE
Rt. 2

Hartsburg
160 acres

COOGAN, WILLIAM
Rt. 1-Jasper C. Baldwin, Opr.

Beason
228 acres



CONRADY, SEIDE
Rt. 1

New Holland
200 acres

COOPER, MRS. EMMA R.
Rt. 1

Williamsville
160 acres

COOPER, WILLIAM H.
Rt. 1 Mt. Pulaski

Logan
46 acres

COOPER, MR. & MRS. VERNON
Rt. 2

Mt. Pulaski
190 acres

COORTS, JOHN
Rt. 1

Hartsburg
200 acres

COORTS, R. H.
Rt. 2 Emden

Logan
160 acres

COPELAND, AUDREY
Rt.

Beason
280 acres

COPELAND, MRS. DONALD
Rt. 1 Mt. Pulaski

Logan
250 acres

CORES, RALPH
Rt. 1

Hartsburg
120 acres

CORWINE FAMILY
Rt. 2

Lincoln
80 acres

COSBY, MRS. ADELE — Lincoln
Rt. 3 — 220 acres

COSBY, BARRETT — Logan
Rt. 2 Mt. Pulaski — 120 acres

COSBY, ADELL — Logan
Rt. 3 Lincoln — 120 acres

COSBY, FRANK — Broadwell
Rt. — 160 acres

COSBY, BARRETT — Latham
Rt. 1 — 160 acres

COSBY, PAUL S. — Broadwell
Rt. 1 — 157 acres

COSBY, BARRETT (3 generations) Mt. Pulaski
Rt. 2-Elmer Henrichsmeyer, Opr. 360 acres

COSBY, PAUL S. — Broadwell
Rt. 1 — 160 acres



COUNCIL, LUTHER — Williamsville
Rt. 1 — 120 acres

CRAVENS, JOHN F. — Williamsville
Rt.1-Purebred Shorthorn Cattle — 80 acres

COUTCH, GRACE — Logan
Rt. 1 Mt. Pulaski — 180 acres

CRAWFORD, G. H. — Atlanta
Rt. 2 — 303 acres



CRAFT, L. V. — Atlanta
Rt. 2 — 133 acres

CRESS, GEORGE LEONA — Lincoln
Rt. — 253 acres

CRANE, KENNETH — Lincoln
Rt. 4 — 80 acres

CRITZ, MISS ADDIE — New Holland
Rt. 1 — 140 acres

CROSS, BILL
Rt. 1

Emden
80 acres

CROSS, MARIE (Mrs.)
Rt. 2

Emden
160 acres

CROSS, CHARLES C.
Rt. 2

Emden
140 acres

CROSS, RALPH C.
Rt. 1-Reg. Polled Shorthorn Cattle

Emden
240



CROSS, FRED C.
Rt.1-Residence since 1930

New Holland
80 acres

CROSS, HENRY C.
Rt. 1 Emden

Logan
240 acres

CROSS, MARIE
Rt. 2

Emden
80 acres

CROSS, WENDELL
Rt. 2

Hartsburg
160 acres

CULBERTSON, WILLIAM E.
Rt. 1

Emden
195 acres

CUNNINGHAM, J. HARNESS
Rt. 1

San Jose
240 acres

CULNAN, EDWARD
Rt. 4

Lincoln
200 acres

CURPHEY, ANNA
Rt. Cornland

Logan
92 acres

CULP, CHARLES & MARY
Rt. 1

Latham
240 acres

CUTLER, MRS. BETTY B.
Rt. 2 Mt. Pulaski

Logan
275 acres

CUMMINGS, MRS. FLORENCE &
ROACH, EDITH

Lincoln
240 acres

CURTIS, ED O.
Rt. 1

Mt. Pulaski
160 acres

BROADWELL

Broadwell is a village of 149 population located southwest of Lincoln on US 66. It is also on the Chicago & Alton Railroad. The village was laid out in 1856 by Thomas C. Meyer and several business associates. It was named after William B. Broadwell, of Springfield, who originally owned the land on which it is situated. First settler in the village was Thomas Debety; he also was first railroad agent.

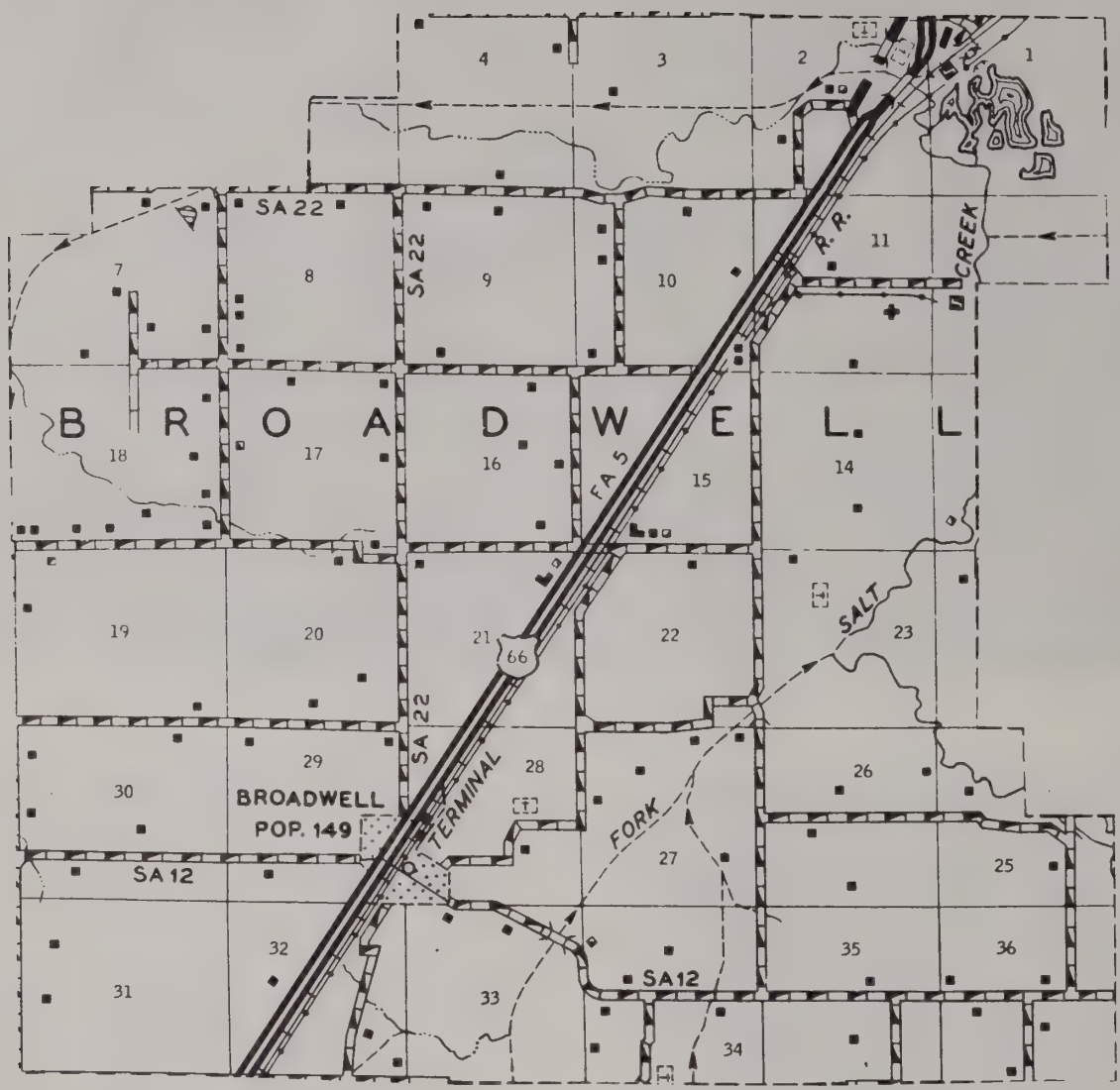

PREPARED BY THE
BUREAU OF RESEARCH AND PLANNING
DIVISION OF HIGHWAYS
DEPARTMENT OF PUBLIC WORKS & BUILDINGS
IN COOPERATION WITH THE
U.S. DEPARTMENT OF COMMERCE
BUREAU OF PUBLIC ROADS

SCALE
0 1 2 3 4 MILES

POLYCONIC PROJECTION

FOGARTY SIDING

Both Broadwell and Fogarty Siding are in Broadwell Township, which today has a population of 2,477. Fogarty Siding is on the Chicago & Alton Railroad and has a population of 72. It is served by the post-office at nearby Lincoln.

DAHANER, MISS MARY — Middletown
Rt. 1 — 220 acres



DAMARIN, HARRY — Mt. Pulaski
Rt. 1 — 40 acres

DAHMM, FRANK — Beason
Rt. 1 — 160 acres

DAMARIN, HARRY A. — Logan
Rt. 2 Mt. Pulaski — 250 acres

DAHMM, FRANK — Beason
Rt. 1 — 164 acres

DAMARIN, HARRY — Logan
Rt. 1 Mt. Pulaski — 120 acres

DAILY, WM. H. — Mt. Pulaski
Rt. 1 — 180 acres

DAMARIN, WALTER — Elkhart
Rt. — 146 acres

DAMARIN, WALTER
Rt. 4

Lincoln
160 acres

DANO, JOE
Rt. 2

Atlanta
9 acres

DANAHER, JOHN B.
Rt. 3 Lincoln

Logan
120 acres

DARNALL, JESSE H.
Rt. 1

Atlanta
28 7 acres

DANAHER, JOHN B.
Rt.

Williamsville
Tenant House

DAVIS, HARVEY
Rt. 1

Mt. Pulaski
302 acres

DANAHER, JOHN B.
Rt. 1

Williamsville
160 acres

DAVIS, NIANA C.
Rt. 1

Beason
320 acres

DEAN, LUCI MARIE — Mt. Pulaski
Rt.2-Charley Bohn, Tenant 25 yr. — 230

DEAN, MARIE — Mt. Pulaski
Rt. 2 — 220 acres

DEE, MRS. DENNIS — Elkhart
Rt. 1 — 80 acres

DEE, MAURICE P. — Williamsville
Rt. 1 — 120 acres

DEE, DENNIS & MAURICE & MRS. JOSEPH BUTTEL — Elkhart
200 acres

DOEHRING, C. E. — Logan
Rt. 4 Lincoln — 158 acres

DEHNER, EDWARD — Lincoln
Rt. 2 — 170 acres

DEISS, RUDOLPH — New Holland
Rt.1-R.Deiss,Jr.Mgr.3rd Gener. — 160 acres
Brown Swiss & Hampshire Hogs

DENMAN, VERT
Rt. 1

Beason
40 acres

DEVERMAN, ADOLPH G.
Rt. 1

Atlanta
160 acres

DESILBA, FRANK
Rt. 1

Williamsville
54 acres

DIECKOW BROS.

Atlanta
90 acres

DETERDING, GEORGE W.
Rt. 1 Atlanta

Logan
80 acres

DICKERSON, M.
Rt. 2

Atlanta

DETTIS BROTHERS
Rt. 4

Atlanta
300 acres

DIERKER, EVELYN B.
Rt. 4

Lincoln
100 acres

DIERKER, HERMAN
Rt. 2

Lincoln
200 acres

DIERKER, HENRY W.
Rt. 1

Chestnut
184 acres

DIERKER, HERMAN
Rt. 4

Lincoln
160 acres

DIERKER, VINCENT
Rt. 2

Lincoln
238 acres

DIERKER, WILHELMINA
Rt. 1

Beason
160 acres

DILLER, WM. HUGHES
Rt. 1

Williamsville
1 acre

DILLER, WM. H.
Rt.

Elkhart
290 acres

DILLER, WM. HUGHES
Rt. 1

Elkhart
120 acres

DINGMAN, HARLEY — Mt. Pulaski
Rt. 1 — 220 acres

DILLER, WM. HUGHES — Elkhart
Rt. 1 — 240 acres

DILLER, WM. H. — Williamsville
Rt. 1 — 160 acres

DILLER, WM. HUGHES — Elkhart
Rt. 1 — 240 acres



DILLER, WM. HUGHES — Elkhart
Rt. 1 — 240 acres

DILLER, WM. HUGHES — Elkhart
Rt. 1 — 320 acres

DILLER, WM. HUGHES — Elkhart
Rt. 1 — 320 acres



DILLER, WM. H GHES — Elkhart
Rt. 1-Russel Miller, Tenant '11 — 320 acres

DITTUS, MISS ALMA
Rt. 1

Beason
260 acres

DITTUS, EDWARD F.
Rt.-Box 216-Oxford Sheep

Mt. Pulaski
160 acres

DITTUS, KARL W.
Rt.1-Reg. Herefords-Sheep-Grain

Mt. Pulaski
240

DITTUS, CHARLES
Rt. 1

Beason
280 acres

DITTUS, MRS. KARL
Rt. 3

Lincoln
140 acres

DITTUS, ALMA
Rt. 1

Chestnut
167 acres

DITTUS, MRS. WM. &
Rt. 1

Chestnut
80 acres

DITTUS, WILLIAM F.
Rt. 1

Chestnut
240 acres

DOWNEY, OSCAR
Rt. 1

Chestnut
50 acres

DOUGLASS, JAMES
Rt. 1

New Holland
160 acres

DORGAN, JAMES
Rt. 1

Middletown
76 acres

DORAN, MRS. PAULINE
Rt. 1

Mt. Pulaski
160 acres



DONNAN, R. E.
Rt. 1

Chestnut
160 acres

DONNAN, LESTER & GLENN
Rt. 1

Chestnut
160 acres

DONNAN, HAROLD
Rt. 1

New Holland
106 acres

DOEHRING, C. E.
Rt. 4 Lincoln

Logan
158 acres

DOWNING, M. B. Beason
Rt. 1 80 acres

DOWNING, ELLIS C. Logan
Rt. 2 Mt. Pulaski 320 acres

DOWNING, MRS. MARY L. Chestnut
Rt. 1 197 acres

DOWNING, ENNIS A. Logan 6
Rt.2 Mt.Pulaski-Orville Downing 123 acres

DOWNING, LORENZO Logan
Rt. 2 Mt. Pulaski 170 acres

DOWNING, DEAN Logan
Rt. 2 Mt. Pulaski 40 acres

DOWNING, HENRY Logan
Rt. 2 Mt. Pulaski 154 acres

DOWNING, MARY L. Kenney
Rt. 1 160 acres

DRAIN, MILTON — New Holland
Rt.1-Paul Erdman,Mgr. 15 yrs. — 205 acres
Herefords & Red Duroc Hogs

DRAKE, DAVID L. — Beason
Rt. 1 — 80 acres

DRAKE, CLARENCE — Elkhart
Rt. 1 — 160 acres

DRAKE, BOB & DICK — Beason
Rt. 1 — 160 acres

DRAKE, CLARA BELLE — Beason
Rt. 1-Robert E. Drake, Tenant — 240 acres

DRAKE, ELIZABETH K. — Elkhart
Rt. 1 — 440 acres

DRAKE, CLARENCE — Elkhart
Rt. 1 — 80 acres

DRAKE, MRS. ELIZABETH K. & MRS. SUSAN GREEN — Elkhart
436 acres

DRAKE, ELIZABETH K. Elkhart
Rt. 1 20 acres

DRAKE, ELIZABETH K. Elkhart

DRAKE, ELIZABETH Elkhart
517 acres

DRAKE, E. K. Elkhart
Tenant House

DRAKE, ELIZABETH K. Elkhart
Rt. 1

DRAKE, ELIZABETH Elkhart
320 acres

DRAKE, E. K. Elkhart
Rt. 387 acres

DRAKE, ELIZABETH Elkhart
Rt. 33 acres

DRAKE, ELIZABETH
Rt.

Elkhart
145 acres

DRAKE, MICHAEL W.
Rt. 1

Chestnut
330 acres

DRAKE, ELIZABETH

Elkhart
316 acres

DRAKE, MRS. WM.
Rt. 1

Elkhart
320 acres

DRAKE, GEORGE, ANDREW
Rt. 3 Lincoln

Logan
190 acres

DREAK, MRS. ELIZABETH
Rt. 1 Elkhart-G.R.Batterton, Opr

Logan
315 acres

DRAKE, JOHN C.
Rt. 1

Elkhart
60 acres

DROBISCH, LAURA
Rt. 1 Mt. Pulaski

Logan
38 acres

DROBISCH, MRS. GEORGE
Rt. 1

Mt. Pulaski
38 acres

DUDINGE, EDWARD
Rt.1

New Holland
197 acres



DUFUA, MRS. O. J.
Rt. 1

Latham
200 acres

DUFF SISTERS (ESTATE)
Rt. 3

Lincoln
160 acres



DUNHAM, LELAND

Atlanta
320 acres

DUNN, BESSIE L.
Rt. 1

Niantic
254 acres

DUNN, HAROLD
Rt. 3

Lincoln
45 acres

DYER, GEORGE
Rt. 2

Atlanta
80 acres

CHESTERVALE

Originally a train station on the Illinois Central Railroad, Chestervale today has a population of 73. Through it, in addition to the railroad, runs State 121. It is the only community of Chester Township, located just southeast of Lincoln city and with a present population of 524. The township is entirely devoted to agriculture.

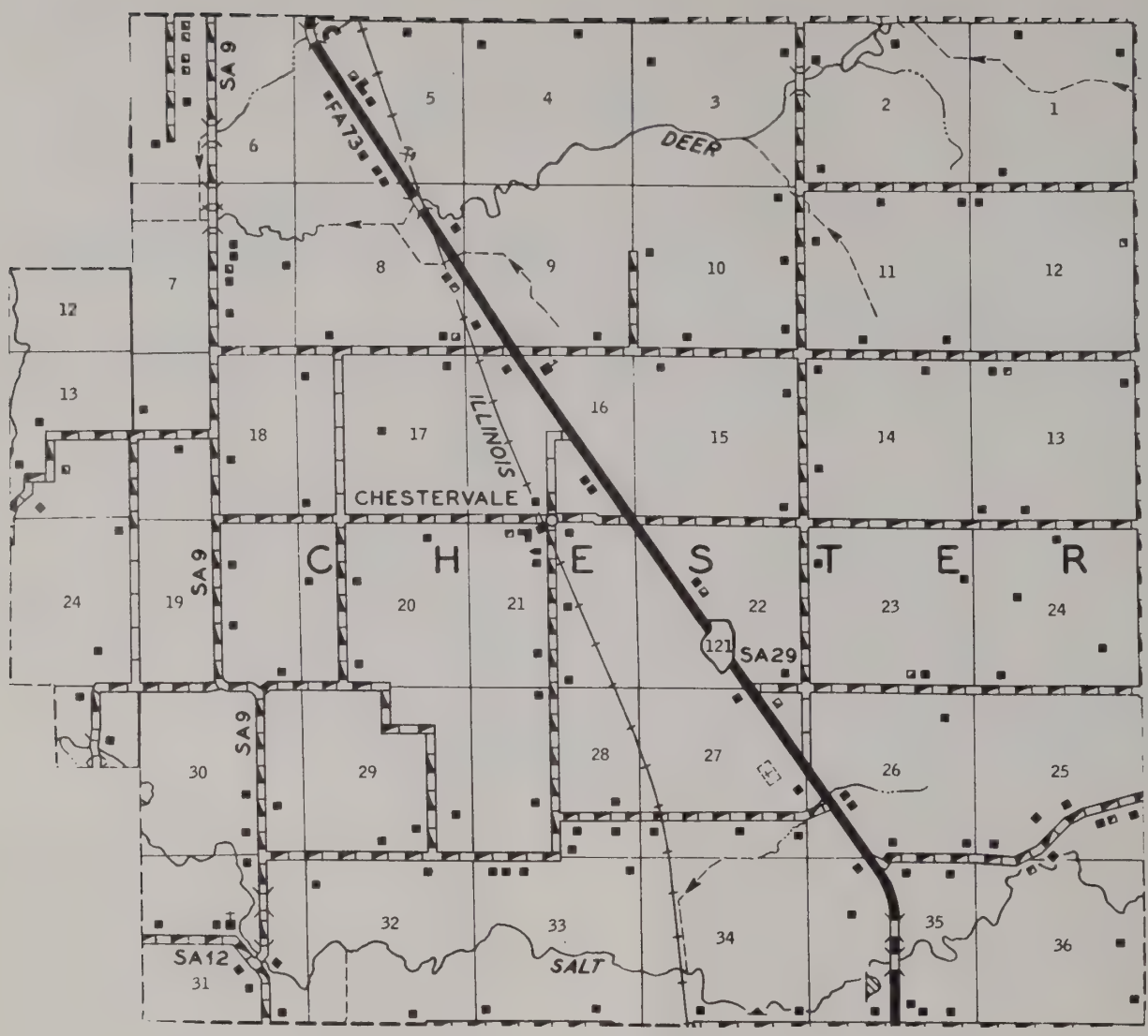

PREPARED BY THE
BUREAU OF RESEARCH AND PLANNING
DIVISION OF HIGHWAYS
DEPARTMENT OF PUBLIC WORKS & BUILDINGS
IN COOPERATION WITH THE
U.S. DEPARTMENT OF COMMERCE
BUREAU OF PUBLIC ROADS

SCALE

1 0 1 2 3 4 MILES

POLYCONIC PROJECTION

ST. JOHN'S CHURCH Middletown

LYNN GROVE SCHOOL Middletown

SPRINGBANK SCHOOL Middletown



MIDDLETOWN COMMUNITY HIGH SCHOOL Middletown

MIDDLETOWN GRADE SCHOOL Middletown

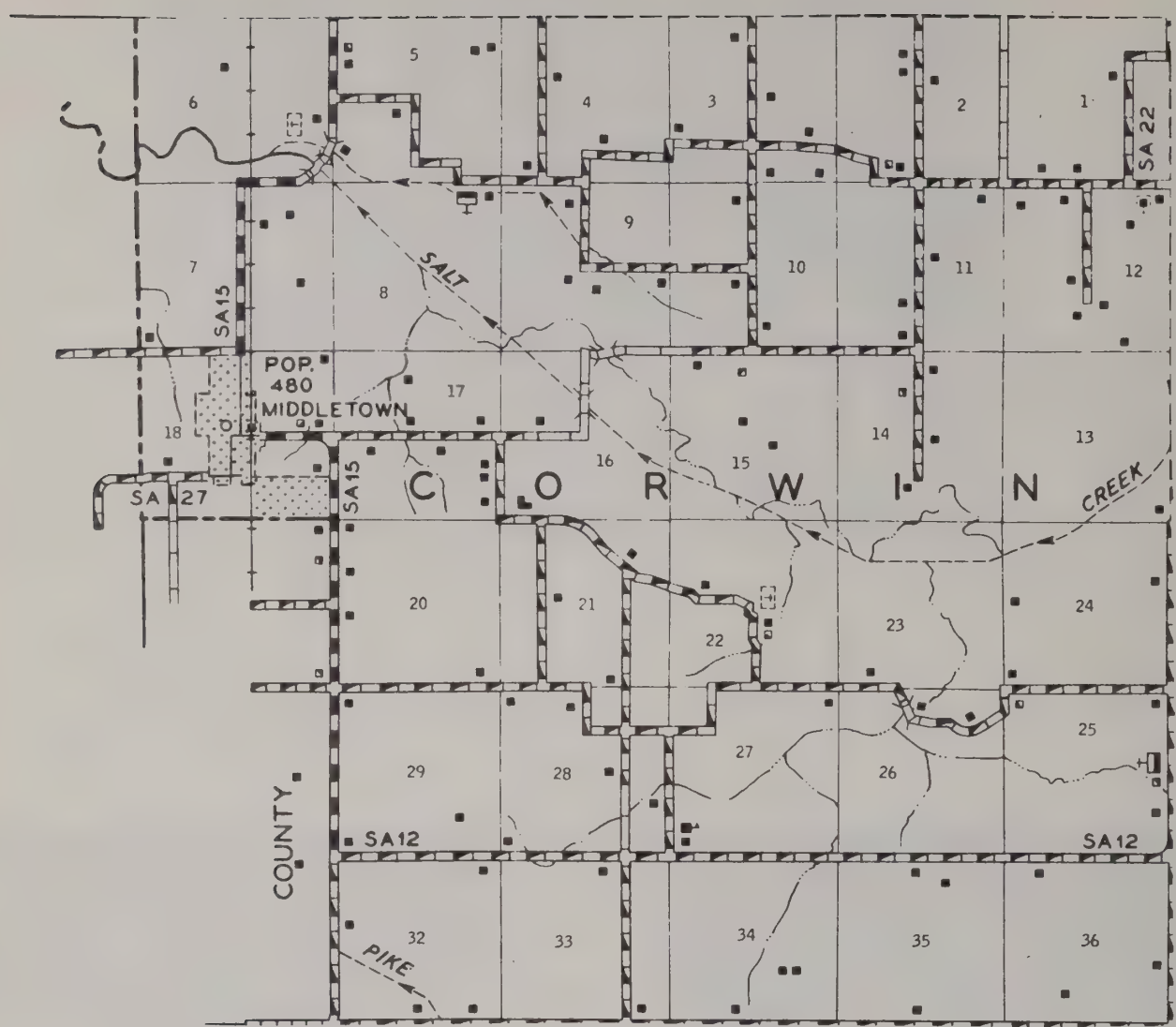

PREPARED BY THE
BUREAU OF RESEARCH AND PLANNING
DIVISION OF HIGHWAYS
DEPARTMENT OF PUBLIC WORKS & BUILDINGS
IN COOPERATION WITH THE
U.S. DEPARTMENT OF COMMERCE
BUREAU OF PUBLIC ROADS

SCALE

1 0 1 2 3 4 MILES

POLYCONIC PROJECTION

MIDDLETOWN

Only community of Corwin Township is Middletown, with a present population of 480. It has the distinction of being the oldest town in Logan County, having been laid out in 1832, or seven years before the county was organized. The founder of the town was Hiram S. Allen, a pioneer real estate speculator. First lot in the new town was sold to Hawkins Taylor and the deed to it was witnessed by Abraham Lincoln, who had just returned to New Salem after serving in the Black Hawk War. One of the first buildings erected in Middletown was the Presbyterian Church. An early and influential resident of the town was Colby Knapp, who afterwards became mayor of Lincoln city.



TAN TIVY CEMETERY Broadwell

BARNES CEMETERY Middletown

LAENNA CEMETERY Chestnut



SPRING BANK CEMETERY Middletown

LOGAN BUTANE GAS COMPANY

"Your County Philgas Dealer"

FULL LINE OF
APPLIANCES FOR
Philgas

WE INSTALL
Philgas
SYSTEMS

Enjoy the conveniences of natural gas with **PHILGAS-PROPANE.** Ideal for home heating, tractor fuel, cooking, water heating, refrigeration, chick and pig brooders, stock tank warmers, milk house sterilizers and other uses.

Route 4
LINCOLN

HARRY BRELSFORD

Phone 76L

EARL, D. W. Beason
Rt. 100 acres

EBEL, WILHELMINA Lincoln
Rt. 2 220 acres



EBEL, RUDOLPH Lincoln
Rt. 4 160 acres



EBERLE, GEORGE 160 acres, Rt. 2, Lincoln
D.Liesman,Mgr.-Herefords & Poland Chinas



EBEL, MRS. WILHELMINA Lincoln
Rt. 4-In Family since 1909 160 acres

EDWARDS, LOGAN Logan
Rt. 2 Mt. Pulaski 80 acres

EBEL, WILHELMINA Lincoln
Rt. 4 160 acres

EICHELBERGER, AMOS 150 acres, Logan
Rt. 1 Emden-Purebred Hampshire &Herefords

EIMER BROTHERS
Rt. 1

Lincoln
180 acres

ELLIS, MARGARET
Rt. 4

Lincoln
160 acres

EIMER, FRANK, CONRAD & MARY
Rt. 1

Lincoln
190 acres



ELLIS ESTATE (Highway Homestead)
Rt.2-J. Hardin Ellis, Tenant

Atlanta
152 acres

EISBERG, WILBUR H.
Rt. 1

Beason
160 acres

ELLIS ESTATE
Rt. 2 - Harry Ellis, Tenant

Atlanta
185 acres

ELLIS, JOHN
Rt. 3

Lincoln
150 acres

ELLIS, NICHOLAS (ESTATE)
Rt. 3

Lincoln
316 acres



ELY, BEN
Rt. 2 Mt. Pulaski

Logan
147 acres

EMBREE, MATILDA
Rt. 1

Hartsburg
110 acres

EMMONS, EARL
Rt. 4 Lincoln

Logan
78 acres

ENGELBRECHT, A. J.
Rt. 4

Lincoln
100 acres

EPPING, HENRY B.
Rt. 2 Mt. Pulaski

Logan
35 acres

ERDMAN, WALTER
Rt. 1

Beason
240 acres

ERISMAN, G. A.
Rt. 1 Mt. Pulaski

Logan
35 acres

ERLENBUSH, JAKE
Rt. 2 Mt. Pulaski

Logan
55 acres

EVERMAN, HARRY
Rt. 4

Lincoln
80 acres

EWERS, LEOLLA
Rt. 1

New Holland
120 acres

EURY, ALLEN
Rt. 1

Lincoln
136 acres

EWING, SAM
Rt. 2

Atlanta
126 acres

EURY, JESSE
Rt. 1

Lincoln
120 acres



EY, MRS. OTTO
Rt. 1

Chestnut
160 acres

EURY, JESSE
Rt. 1

Lincoln
160 acres

EY, PAULINE
Rt. 1

Latham
160 acres



EY, PAULINE
Rt. 1

Latham
160 acres

ELKHART COMMUNITY HIGH SCHOOL Elkhart

THOMPSON CEMETERY Elkhart

EDWARDS, THOMAS
Rt. 1

Beason
80 acres



KLINE CEMETERY Elkhart

ELKHART CEMETERY Elkhart

SINCLAIR

Refining Company

LAWRENCE TALBERT

Marketeer

Phone LINCOLN 1220

DEALERS

CHARLES CLARK — Lincoln

CLARENCE STEFFENS — Lincoln

JOHN HASSEBROCK — Mt. Pulaski

ERNEST WEATHERBY — Petersburg

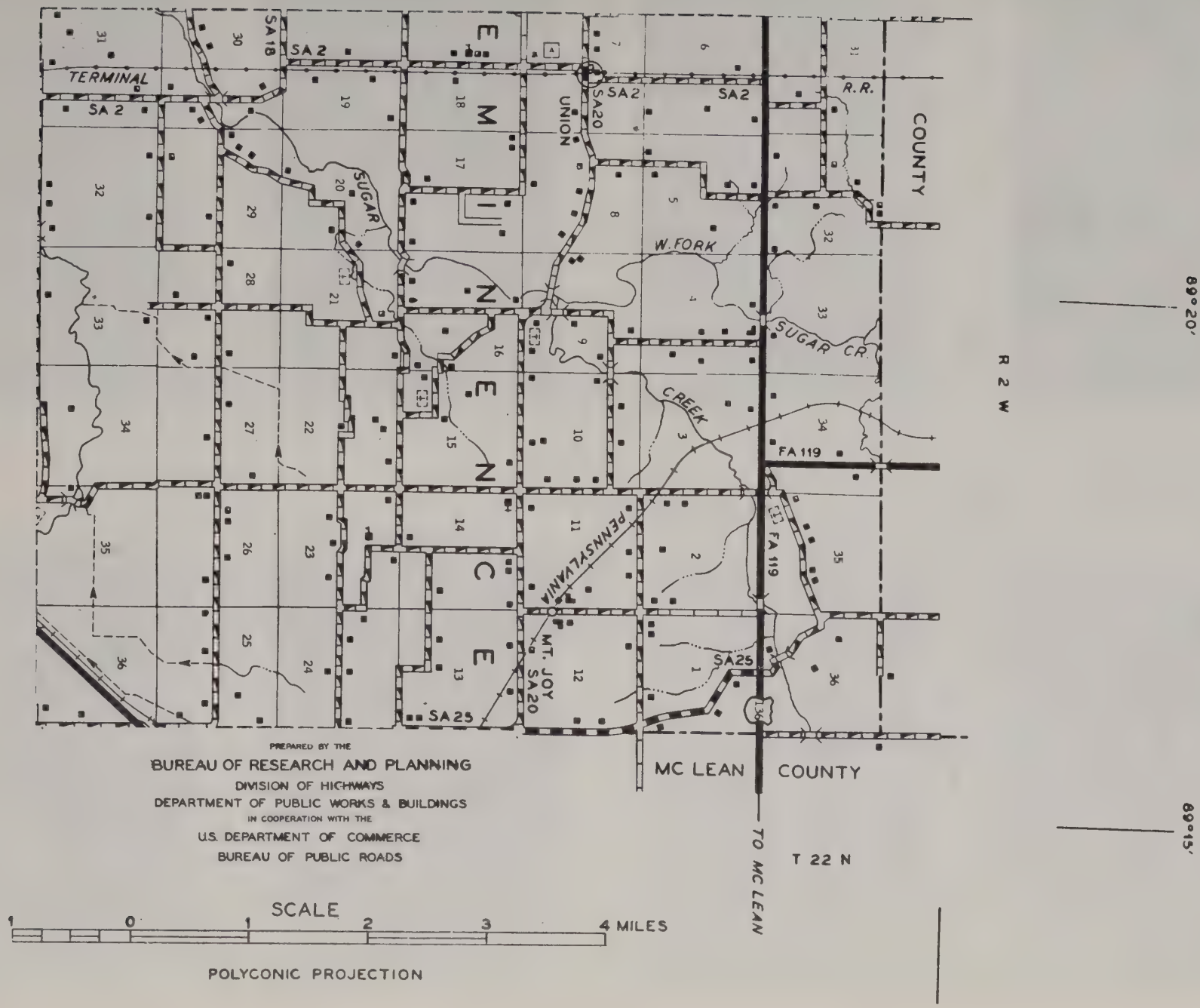
TERMINAL
SA 2
SA 18
SA 2
EMINENCE
UNION
SA20
SA2
SA2
R.R.
COUNTY
SUGAR
W. FORK
SUGAR CR.
CREEK
PENNSYLVANIA
FA 119
FA 119
SA25
MT. JOY
SA20
SA 25
MC LEAN COUNTY
TO MC LEAN
R 2 W
T 22 N
89°20'
89°15'
PREPARED BY THE
BUREAU OF RESEARCH AND PLANNING
DIVISION OF HIGHWAYS
DEPARTMENT OF PUBLIC WORKS & BUILDINGS
IN COOPERATION WITH THE
U.S. DEPARTMENT OF COMMERCE
BUREAU OF PUBLIC ROADS
SCALE
1 0 1 2 3 4 MILES
POLYCONIC PROJECTION

MOUNT JOY

Like a number of other Logan County communities, Mount Joy began its existence as a grain station on a railroad. The village had its inception many years ago on the Vandalia Railroad, which now is a part of the Pennsylvania System. Mount Joy has a population today of 81. It is served by the postoffice at nearby Atlanta (in Atlanta Township).

CORNLAND

Both Elkhart and Cornland are in Elkhart Township, which has a population of 912. Located on the Illinois Central Railroad, Cornland was laid out in 1871 by Joshua Day. In 1875 both the Methodist and Christian Society congregations built church edifices in Cornland.

FABYAN, MRS. HORTENSE
Rt. 3

Lincoln
262 acres

FABIAN, HORTENSE
Rt. 4 Lincoln

Logan
160 acres

FAGAN, THOS. & MRS. SUSIE

Broadwell
120 acres



FAITH, MRS. GRACE
Rt. 1

Latham
20 acres

FALKER, MRS. PAUL D.
Rt. 2

Mt. Pulaski
26 acres

FALONIE, PENELOPE
Rt. 1

Beason
180 acres

FARMER, EDWARD

Middletown
120 acres

FARMER, HEWEY
Rt. 1

Middletown

FARMER, RUSSEL
Rt. 1

Middletown
70 acres

FAUL, JOS.& MRS.; NINA HOWARD &
Rt. 1

Athens
160 acres



FARRIS, PETER
Rt. 1

New Holland
187 acres

FAULKER, MRS. LEROY; BERGMAN,
KATHRYN & BERGMAN, JOHN H.

Emden
80 acres

FARRIS, WILLIAM W.
Rt. 1

New Holland
180 acres



FAULKIN, GEORGE H.
Rt. 1

San Jose
212 acres



FARRIS, WILLIAM
Rt. 1

New Holland
425 acres

FEBUS, HAROLD
Rt. 1 Elkhart

Logan
160 acres



FERGUSON, EDWARD
Rt. 1

Armington
340 acres

FERGUSON, WM. F.
Rt. 1

Atlanta
163 acres

FEUERBACHER, CLARENCE
Rt. 1

New Holland
130 acres

FEUERBACHER, EMILY
Rt. 1

Chestnut
97½ acres

FIEBRLKORN, MRS. MINNIE
Rt. 1

Hartsburg
160 acres

FIELDS, WILLIAM
Rt.1-Lazy Row Lake

Atlanta
9¼ acres

FINK, HAROLD
Rt. 1 Emden

Logan
80 acres

FINK, HENERY B.
Rt. 1

Beason
160 acres



FINK, HAROLD — Logan
Rt. 1 Emden — 146 acres

FINKE, HERB — Mt. Pulaski
Rt. — 240 acres



FINK, MELVIN D. — Logan
Rt. 2 Emden — 150 acres

FINKE, MR. & MRS. HERBERT — Lincoln
Rt. 3 — 240 acres

FINKE, MRS. H., MRS. ELEANOR PEYER — Beason
Rt. 1 — 31 7 acres



FINKE, HERBERT — Beason
Rt. 1 — 320 acres

FINKE, HERB — Lincoln
Rt. 3 — 440 acres

FIRST NATIONAL BANK of SPRINGFIELD, ILL.
Rt. 1-320 acres — Williamsville

FISHER, JOSEPH — Logan
Rt. 1 Atlanta — 155 acres

FLAGG, MRS. MAY — Williamsvill
Rt. 1 — 80 acre

FITZGIBBONS, MRS. JOHN & MRS. JOHN BRENNAN & MRS. LLOYD MURPHY — Elkhart
160 acres

FLEMMING, MRS. CORA — Elkhart
Rt. 1 — 120 acres

FITZGIBBONS, JOHN — Elkhart
Rt. 1 — 160 acres

FLENTJE, ROBERT — Beason
Rt. 1 — 240 acres

FITZGIBBONS, JOHN L. — Broadwell
Rt. — 178 acres

FLENTZE, SUSAN — Beason
Rt. 1 — 240 acres

FLICK, FRANK E. Lincoln
Rt.2-100 yrs.family-Herefords-Chickens 160



FLINTJE, J. E. Lincoln
Rt. 4-George B. Sprague, Mgr. 320 acres

FLOOR ESTATE Lincoln
Rt. 4-Albro McCubbin, Tenant 320 acres

FOLEY, D. L. Atlanta
Rt. 2-Lifelong Resident 96 acres

FOLLIS, JAMES B. Logan
Rt. 2 Mt. Pulaski 100 acres
Raiser of Cantelopes

FOLLIS, WILLIAM A. Logan
Rt. 2 Mt. Pulaski 100 acres

FOLLIS, WILLIAM A. Logan
Rt. 2 Mt. Pulaski 100 acres

FORBIS ESTATE Lincoln
Rt.2-Geo. Klockenga,Mgr.-Chester Whites 63

FORBIS, MISS MARY L. Lincoln
Rt. 2 200 acres

FORTMAN HEIRS Beason
Rt. 1 216 acres

FORD, DELBERT Logan
Rt. 2 Mt. Pulaski 148 acres

FOSTER, MARY FRANCIS Beason
Rt. 1-Allen Bell, Tenant 120 acres



FORD, DELBERT Elkhart
Rt. 1-Orville Donovan, Mgr. 4 yrs. 206

FOSTER, JEWEL San Jose
Rt. 1 160 acres

FORSYTHE, RAYMOND Lincoln
Rt. 4 120 acres

FOX, H. B. Beason
Rt. 1 120 acres

FRAIM, BERT
Rt. 1

Mt. Pulaski
120 acres

FRAZELL, MRS. DWIGHT
Rt. 1

Latham
80 acres

FRANTZ, MRS. ANNA
Rt. 1

Atlanta
67 acres

FREEMAN, MISS INEZ
Rt. 1

San Jose
154 acres

FRANZ, ALMA
Rt. 1

New Holland
160 acres

FRENCH, J.
Rt. 2

Mt. Pulaski

FRANZ, MRS. BARBARA
Rt. 1

Lincoln
80 acres

FRENCH, J. M.
Rt. 2

Mt. Pulaski
230 acres

FRENCH, JAKE M. Logan
Rt. 2 Mt. Pulaski 527 acres

FRENCH, JAKE M. Logan
Rt.2 Mt.Pulaski-Louis French. Opr. 190

FRENCH, MILTON J. Mt. Pulaski
Rt. 2 3 acres

FROEHLICH, FRED Mt. Pulaski
Rt. 1 3 acres

FROEBE, MILTON E. Logan
Rt. 1 San Jose 240 acres

FROSHAUER, EDW. V. Mt. Pulaski
Rt. 1-Hampshire Hogs & Grain 120 acres

FUE, HAROLD Lincoln
Rt. 3 160 acres

FULCHER, MRS. ELIZABETH Williamsville
Rt. 1 288 acres



FULK, GEORGE R.
Rt. 1

Atlanta
20 acres

FULSCHER, WALTER
Rt. 1

New Holland
160 acres

FUNK, PAUL
Rt. 1 Lincoln

Logan
5 acres



FURRER, GEORGE
Rt. 1-Res. since 1921

San Jose
105 acres



GABBETT BROTHERS
Rt. 1

Emden
420 acres

GABBETT, FRANK
Rt. 1

Emden
420 acres

GABBERNTS, PAUL F.
Rt. 2

Emden
100 acres

GADDIS, MRS. OSA, LOIS, DALE
Rt. 1

Armington
140 acres

GAFFNEY, MRS. RUTH — Beason
Rt.1-Wilbur Engelman, Tenant — 240 acres



GALE, HARVEY — Atlanta
Rt.1-Taplia Renfrow, Opr. — 120 acres
Custom Baling - Custom Combining

GALLION, MRS. ELLA — Middletown
Rt. 1 — 220 acres

GAMES, LELAND L. — Latham
Rt. 1 — 160 acres

GAMES, LOY — Latham
Rt. 1 — 160 acres

GAMES, VERA B. — Latham
Rt. 1 — 160 acres

GARBER, JESS — Emden
Rt. 1 — 4 acres

GARDNER, ANDREW — Beason
Rt. 1 — 160 acres

GARDNER, JOHN — Beason
Rt.1-Res.45 yrs. Reg. Herefords — 160 acres

GARTON, CLEM — Atlanta
Rt. 2 — 220 acres

GARLETTE, MRS. WILLA — Lincoln
Rt. 4-Warren Mosier, Tenant — 240 acres

GASAWAY, ELIZA — Logan
Rt. 1 Mt. Pulaski — 1 acre

GARRISON, BETH E. — Logan
Rt. 1 Mt. Pulaski — 24 acres

GASAWAY, ELIZA — Mt. Pulaski
Rt. 1 — 50 acres

GARRISON, BESSIE — Mt. Pulaski
Rt. 1 — 40 acres

GASAWAY, GROVER — Mt. Pulaski
Rt. 1 — 20 acres

GASAWAY, GROVER G.
Rt. 2

Mt. Pulaski
44 acres

GASAWAY, ORVILLE G.
Rt. 1

Mt. Pulaski
140 acres

GASAWAY ESTATE
Rt. 1 Mt. Pulaski

Logan
1 acre

GASAWAY ESTATE
Rt. 1 Mt.Pulaski-Geo. Wilham, Opr.

Logan
480

GAYDOSH, HENRY
Rt. 1

Lincoln
75 acres

GAYLE, RALPH
Rt. 1

Beason
80 acres

GEHLBACH ESTATE
Rt. 2

Lincoln
160 acres

GEHLBACH ESTATE
Rt. 1

Lincoln
160 acres

GEHLBACH ESTATE
Rt.

Williamsville
160 acres



GEHLBACH, BARBARA
Rt. 3

Lincoln
120 acres

GEHLBACH, MRS. ADOLPH
Rt. 3

Lincoln
80 acres

GEHLBACH, CHARLES J.
Rt. 1-D. H. Bauer, Tenant

Lincoln
280 acres

GEHLBACH, ALBERT
Rt. 3

Lincoln
113 acres

GEHLBACH, DAVID
Rt. 3

Lincoln
160 acres



GEHLBACH, ALBERT
Rt. 3

Lincoln
200 acres



GEHLBACH, ELMER
Rt. 1

Atlanta
160 acres

GEHLBACH, ERWIN C. Lincoln
Rt. 3 255 acres

GEHLBACH, GEORGE A. Lincoln
Rt. 3 80 acres
1st Coml. Turkey Farm, 2-3000 per year.

GEHLBACH, MRS. FRANK P. Beason
Rt. Res. of Co. 72 years 80 acres

GEHLBACH, HARRY J. & ANNA A. Beason
Rt. 1 80 acres

GEHLBACH, FRED (ESTATE) Lincoln
Rt. 1 320 acres

GEHLBACH, JOHN Beason
R.R. 160 acres

GEHLBACH, GEORGE Logan
Rt. 3 Lincoln-Turkeys-Livestock Feeds 80

GEHLBACH, MILDRED Beason
Rt. 1 160 acres



GEHLBACH, RAYMOND K. Beason
Rt.1-Reg. Angus Cattle-Show Horses 280

GEHLBACH, VIRGIL Beason
Rt. 1

GEHLBACH, VIRGIL K. Beason
Rt. 1 160 acres

GEHRKE, HERMAN New Holland
Rt.1-30 yrs.-Angus Cattle 160 acres

GEHRKE, WILLIAM New Holland
Rt. 1 105 acres

GEIS, FRANK E. Lincoln
Rt. 4 160 acres

GELOW, GLADYS Logan
Rt. 3 Lincoln 160 acres

GEMBERLING, MRS. GEORGIA Logan
Rt. 1 Emden 80 acres

GEMBERLING, S. C. (ESTATE) Emden
Rt. 1 260 acres



GEYER, MRS. ALVIN E. Mt. Pulaski
Rt. 1 160 acres

GERMAN, W.O. & L.D. Lincoln
Rt. 2 40 acres



GEYER, JOHN H. Logan
Rt.1 Mt. Pulaski 60 acres

GERTMAN, ROY Logan
Rt. 1 Mt. Pulaski 198 acres

GEYER, MARGRET Logan
Rt. 1 Mt. Pulaski 20 acres

GEYER, MRS. ALVIN E. Chestnut
Rt. 1 200 acres

GIESEKE, GEORGE E. Elkhart
Rt. 1 11 acres

GILETTE BARNES McARTHUR — Williamsville
Rt. 1 — 400 acres

GILCHRIST, DAVID G. — Emden
Rt. 1 — 180 acres

GILES, FRED (ESTATE) — Logan
Rt. 1 San Jose — 152 acres

GILCHRIST, GEORGE E. — Logan
Rt. 1 Atlanta — 450 acres

GILCHRIST, DAVID — Emden
Rt. 1 — 80 acres



GILCHRIST, GEO — Atlanta
Rt. 1 — 80 acres

GILCHRIST, DAVID G. — Emden
Rt. 1 — 1 acre

GILCHRIST, GEORGE — Atlanta
Rt. 1 — 1 acre

GILCHRIST, GEORGE — Atlanta
Rt. 1 — 180 acres

GILCHRIST, LOGAN R. — Emden
Rt. 1 — 140 acres

GILCHRIST, P. L. — Hartsburg
Rt.1-Lived here since 1920 — 123 acres

GILCHRIST, ROLAND G. — Hartsburg
Rt. 1 — 120 acres

GIMBEL, ARTHUR — Lincoln
Rt. 1-Carl A. Bock, Tenant — 200 acres

GIMBEL, EDWARD — Logan
Rt. 2 Mt. Pulaski — 160 acres

GIMBEL, EDWARD — Logan
Rt. 2 Mt. Pulaski — 90 acres

GIMBEL, MRS. WILLIAM — Logan
Rt.3 Lincoln-Ray Gimbel, Opr. — 240 acres
Registered Milking Shorthorns

GINTHER, MRS. EDWIN
Rt. 1

New Holland
80 acres

GLICK, JACOB
Rt. 2

Lincoln
40 acres

GLEASON, KATE (ESTATE)

Broadwell
80 acres

GLEICHMAN, MRS. THEO & MRS.
HESTER GEHLBACH

Middletown
160 acres

GLENN, PAUL
Rt. 1 San Jose

Logan
160 acres

GLICK, MINNIE
Rt. 2 Mt. Pulaski

Logan
80 acres

GLENN, PAUL
Rt. 1

Middletown
200 acres

GLICK, MINNIE
Rt. 2 Mt. Pulaski

Logan
80 acres

GLICK, MRS. MINNIE — Logan
Rt. 2 Mt. Pulaski — 40 acres

GOEKEN, BEN — Lincoln
Rt. 2-Louis Strampp,Mgr.-Herefords — 220

GLOCK, D. W. — San Jose
Rt. 1 — 80 acres

GOFF, MRS. ANNA M. — Middletown
Rt. 1 — 180 acres

GLUICK, WILLIAM — Lincoln
Rt. 3 — 160 acres

GOLDHAMMER, HENRY A. — Logan
Rt. 3 Lincoln — 120 acres

GOEBEL, MRS. E. R. — Atlanta
Rt. 1 — 160 acres

GOLLINGS, MARIE — Logan
Rt. 3 Lincoln — 312 acres



GOODMAN, MRS. ELIZABETH — Lincoln
Rt. 1 — 265 acres



GORDON, PAUL D. — AtLanta
Rt. 1 — 109 acres

GOODMAN, VERNON — Atlanta
Rt. 2-W. L. Goodman, Tenant — 260 acres

GORDAN, RUTH C. — Lincoln
Rt. 4 — 120 acres

GORDAN, CHLOE — Atlanta
Rt. 2 — 80 acres

GODDARD, JULIA — Middletown
Lester Carter, Ten.-Reg. Duroc Hogs — 400

GORDON, N. L. — Lincoln
Rt. 1 — 180 acres



GOSSITT, EDNA — Lincoln
Rt. 1 — 240 acres

PARKER, CARL & GOUCH, MARGRET — Hartsburg
Rt. 1 - Alfred Lolling, Opr. — 160 acres

GRAFT, GLENN — Middletown
Rt. 1 — 180 acres



GRAHAM, FRANK — Athens
Rt. 1 — 120 acres

GRAHAM, MRS. HARRY — Elkhart
Rt. 1 — 320 acres

GRANT, WOODROW — McLean
Rt. 1 — 210 acres

GRATHWOHL, ALBERT — Logan
Rt. 1 Mt. Pulaski — 160 acres

GRATHWELL, EDWIN — Logan
Rt. 1 Mt. Pulaski — 160 acres

GRATHWOHL, EMMA — Chestnut
Rt. 1 — 75 acres

GRATHWOHL, GEORGE
Rt. 1

Logan
80 acres

GREEN, SUSAN K.

Elkhart
340 acres

GREEN, MR. ROBERT

Elkhart
160 acres

GREEN, MRS. SUSAN
Rt. 1 Elkhart-Albert Johnson, Opr.
Grain & Livestock Producers

Logan
640

GREEN, SUSAN K.
Rt.

Elkhart
294 acres



GREEN, MRS. SUSAN
Rt. 1 Elkhart

Logan
640 acres

GREEN, SUSAN K.
Rt. 1

Elkhart
360 acres

GREEN, MISS SUSAN K.
Rt. 2 Mt. Pulaski

Logan
472 acres

GREEN, THOMAS — Lincoln
Rt. 2 — 120 acres

GROPPE, MISS ELIZABETH — Logan
Rt. 1 Atlanta — 160 acres

GREER, NOPA — Elkhart
Rt.1-Lloyd Jones, Mgr. — 170 acres
Hereford & Guernsey Cattle-Hampshire Hogs

GROPPE, GEORGE — Logan
Rt. 1 Atlanta — 40 acres

GLINDON, ALFRED JR. — Logan
Rt.4 Lincoln-Wm Eimer Jr & Sr — 160 acres

GROTH, OTTO — Atlanta
Rt. 1 — 157 acres

GROENEWOLD, ABE — Emden
Rt. 1 — 80 acres

GROTH, WALTER — Armington
Rt. 1-In family 14 yrs. — 120 acres

GROTH, WILBUR — Hartsburg
Rt.-35 yrs. this family — 181 acres
Hereford Cattle and Duroc Hogs



GULSO, GEORGE H. — Logan
Rt. 2 Mt. Pulaski — 90 acres

GUMBINGER, CYRIL C. — Logan
Rt. 1 San Jose — 80 acres

GULSO, OLIVER — Logan
Rt. 2 Mt. Pulaski — 160 acres

GUNDLACH, CARL — Lincoln
Rt. 4 — 120 acres

GUPTON, THOS. A. SR. — Logan
Rt. 2 Mt. Pulaski — 160 acres



GULSO, EDWARD — Logan
Rt. 2 Mt. Pulaski — 80 acres

GUY, MRS. MAUD — Beason
Rt. 1 — 60 acres

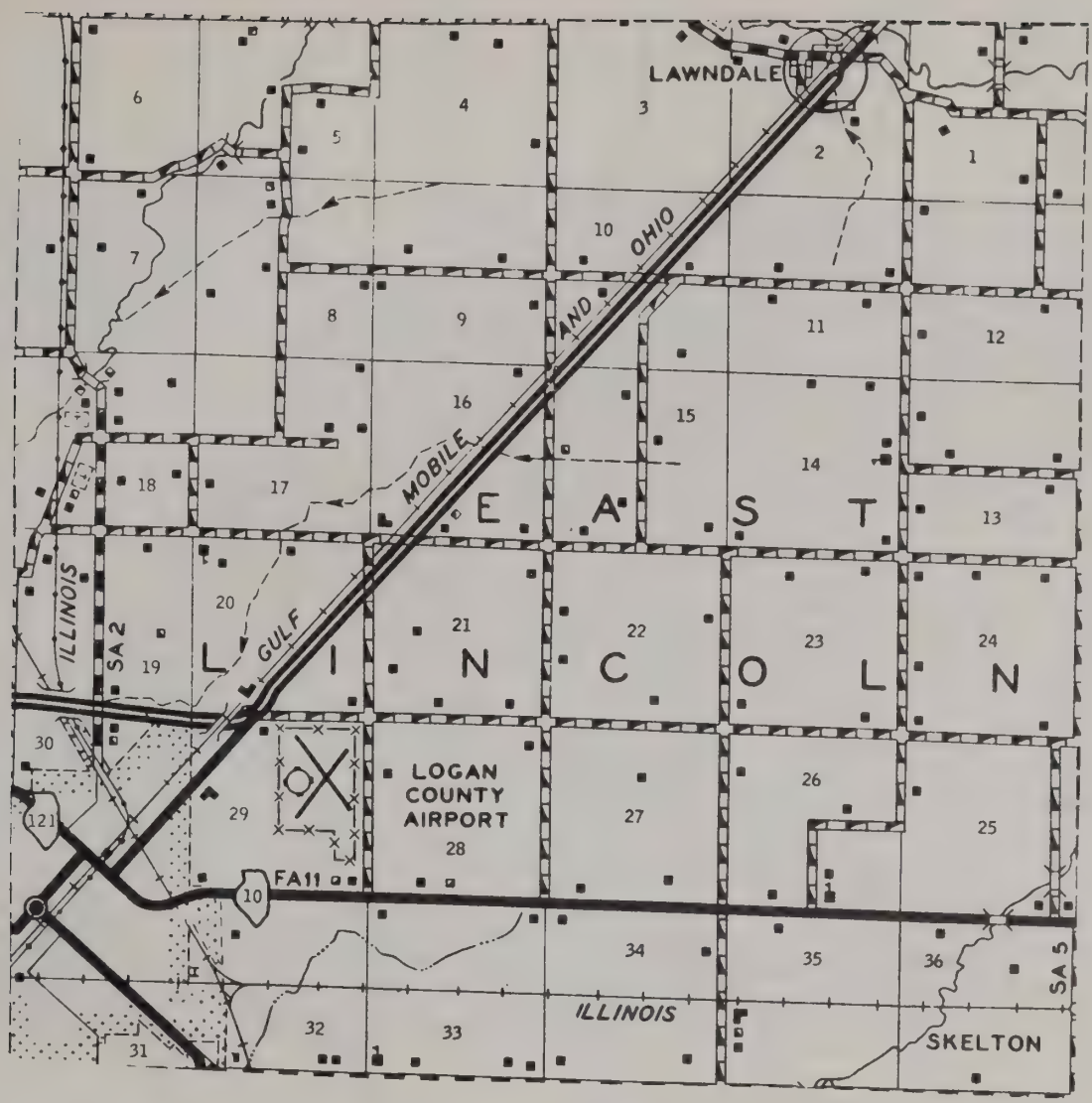

PREPARED BY THE
BUREAU OF RESEARCH AND PLANNING
DIVISION OF HIGHWAYS
DEPARTMENT OF PUBLIC WORKS & BUILDINGS
IN COOPERATION WITH THE
U.S. DEPARTMENT OF COMMERCE
BUREAU OF PUBLIC ROADS

SCALE

1 0 1 2 3 4 MILES

POLYCONIC PROJECTION

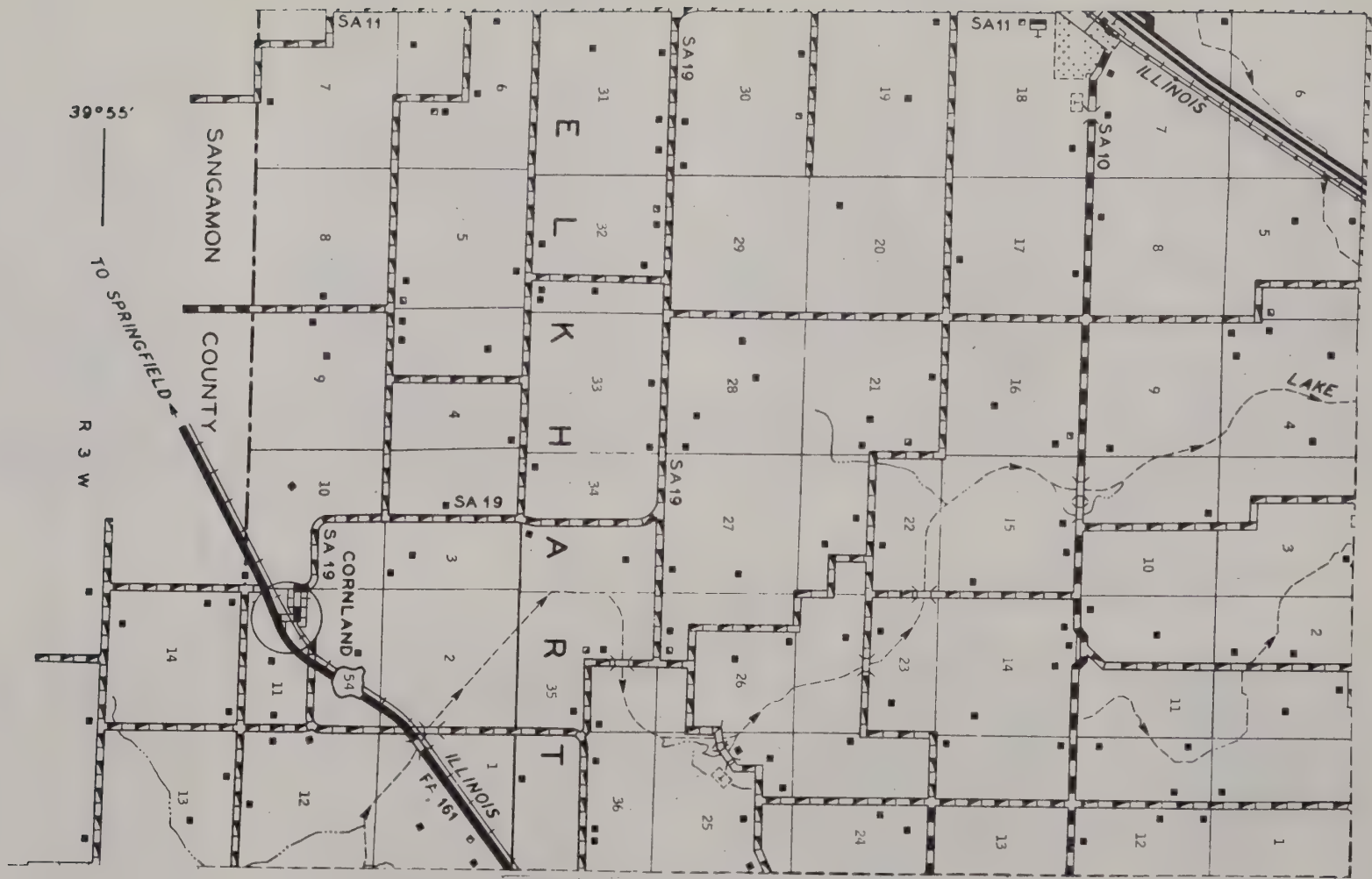

PREPARED BY THE
BUREAU OF RESEARCH AND PLANNING
DIVISION OF HIGHWAYS
DEPARTMENT OF PUBLIC WORKS & BUILDINGS
IN COOPERATION WITH THE
U.S. DEPARTMENT OF COMMERCE
BUREAU OF PUBLIC ROADS

SCALE
1 0 1 2 3 4 MILES

POLYCONIC PROJECTION

ELKHART
Population 420

HABERLAND, MRS. MARGRET — Emden
Rt. 1 — 100 acres

HAGANS, FRANK M. — Lincoln
Rt.2-Wilbert Haseley, Mgr. — 223 acres

HACKE, J. E. (ESTATE) — Latham
Rt. 1 — 320 acres

HAGANS, DR. FRANK M. — Logan
Rt. 4 Lincoln — 82 acres

HAFFNER, STEPHNEY — Lawndale
320 acres

HAHN, CLARA — Logan
Rt. 1 Mt. Pulaski — 20 acres

HAFNER, MRS. OTTO — Lincoln
Rt. 4 — 154 acres

HAHN, AUGUST H. — Logan
Rt.2 Mt.Pulaski-D.E.McCormick, Opr. — 200

HALE, MRS. HESTER — Beason
Rt. 1 — 80 acres

HALLMAN, GEORGE — Emden
Rt. 1 — 160 acres

HALL, HENRY — Latham
Rt. 1 — 150 acres

HALSTEAD, P. F. — Mt. Pulaski
Rt. 1 — 200 acres

HALL, LACY (right) & NORDYKE, H. (left) — Elkhart

HAMBLEN, CARL N. — Beason
Rt. 1 — 160 acres

HALL ESTATE — Beason
Rt.1-H. V. Heft, Tenant — 240 acres

HAMELEN, CLAUDE — Mt. Pulaski
Rt. 1 — 140 acres

HAMM, MRS.
Rt. 1 Mt. Pulaski

Logan
80 acres

HAMM, MRS. GRACE

Lake Fork
257 acres

HAMMAN, HAROLD D.
Rt. 1

Middletown
145 acres



HAMMITT, SILAS
Rt.

Lincoln
14½ acres

HANCH BROS.
Rt. 2

Lincoln
160 acres

HANNER, MRS. KATIE B.
Rt. 1

Williamsville
76 acres

HASELEY, GUSTIV
Rt. 1

Lincoln
82 acres

HASENMYER, FRED
Rt.1-Spotted Pole Hogs-Black Angus Cattle

160 acres Lincoln

HARBERT, ELMER — Logan
Rt. 4 Lincoln-Geo. L. Read, Tenant — 240

HANDEL, WALTER — Atlanta
Rt. 1 — 20 acres

HANDKE, MRS. NAOMA — Logan
Rt. 1 Emden — 160 acres

HANDLIN, GRACE E. — Logan
Rt. 3 Lincoln — 61 acres



HANSCH BROTHERS — Lincoln
Rt. 1 — 265 acres

HANSCH ESTATE — Lincoln
Rt. 1 — 300 acres



HANTEL, WALTER — Chestnut
Rt. 1 — 320 acres

HARBERT, ELMER — Logan
Rt. 3 Lincoln — 9½ acres

HARDIN, ALETTA B. — Atlanta
Rt. 2 — 160 acres

HARMSEN, WALTER & JOHN — Emden
Rt. 1 — 160 acres

HARDY, CLARENCE — Beason
Rt. 1 — 80 acres

HARMS, NANKE — Emden
Rt. 1 — 21 acres

HARMEL, MRS. TRESIA — Logan
Rt. 2 Emden — 200 acres

HARMSEN, EDWARD — Emden
Rt. 1 — 158 acres



HARMS, MRS. SENA — Logan
Rt.1 Emden-Herbert Rogers, Opr. — 240 acres
Shady Lawn Farm- — Reg. Guernseys

HARNACKE, DAN — New Holland
Rt. 1 — 80 acres



HARNACKE, ED
Rt. 1

New Holland
76 acres

HARNISH, ALBERT
Rt. 1

Lincoln
87 acres

HARRIS, MRS. BELLE J.
Rt. 1

Beason
240 acres

HARTWIG, LAWRENCE
Rt. 1

Lincoln
160 acres

HARRIS, MRS. BELLE J.
Rt. 2

Mt. Pulaski
280 acres

HARRIS, BELL J.
Rt. 2 Beason-Herd 500 Com'l. Hogs

Logan
260

HARRIS, MRS. BELLE J.
Rt. 2

Mt. Pulaski

HARRIS, HOMER, Atty.
Rt. 4 Lincoln

Logan
160 acres

HARTS, D. H.
Rt. 1

New Holland
360 acres

HARNELL, MRS. ADELINE &
MRS. S. C. LUTZ

Elkhart
271 acres

HART, DAVE
Rt. 1

New Holland
120 acres

HARTNALL, MRS. ADELINE

Middletown
420 acres

HARTS, DAVID
Rt. 4 Lincoln-John P. Crane, Opr.

Logan
425 acres

HARNACKE, HERMAN
Rt.1-Harold Harnacke, Mgr.

New Holland
640 acres

HARTS, DAVID
Rt. 4 Lincoln

Logan
80 acres

HAYES, MRS. P. L.
Rt. 2 Emden

Logan
160 acres

HAUFFE, LOUIS
Wm. P. Gehlbach, Opr.

Middletown
133 acres

HAY, LUCY L.

Lake Fork
150 acres

HAUFFE, LOUIS
Rt. 1

Lincoln
160 acres

HAY, MRS. LUCY L.

Lake Fork
420 acres

HAWK, DAVID N.
Rt. 1

Latham
71 acres

HAYES, ELMER E. & MARTHA S. HOY
Rt. 1

Logan
113 acres

HAWL, WADE
Rt. 2

Atlanta
120 acres

HEALY, MISS JULIE
Rt. 2

Lincoln
2 acres



HEFT, J. BERTEL — Mt. Pulaski
Rt. 1 — 320 acres

HEFT, S. B. — Atlanta
Rt. 2 — 160 acres



JOHN A. HEIDEN — Chestnut
Rt. — 61 acres

HEINZEL, HENRY & WM. — Lincoln
Rt. 2 — 280 acres

HEINZEL, JAS. H. & HENRY A. — Middletown
740 acres

HEINZEL, JAS. H. & HENRY A. — Middletown
720 acres

HEINZEL, WILLIAM — Lincoln
Rt. 2

HEITMAN, MRS. MATHILDA — Logan
Rt.1 Linc.-Ben Nafzieger, Opr. — 200 acres

HELLMAN, HERMAN & LEWIS — Logan
Rt. Hartsburg — 100 acres

HERRINGTON, BYRON — Mt. Pulaski
Rt. 1 — 200 acres

HEYEN, EDDIE — New Holland
Rt. 1 — 80 acres

HICKEY, MRS. ALICE T. — Lincoln
Rt. 3 — 76 acres

HICKEY, MRS. GOLDIE N. — Elkhart
Rt. 1 — 160 acres

HICKEY, WILLIAM — New Holland
Rt. 1 — 79 acres

HIERONYMUS, ELBERT P. — Atlanta
90 acres

HIGGINS, FRANCIS MEISTER — Chestnut
Rt. 1 — 160 acres

HIGGINS, MARY F. Logan
Rt. 4 Logan 240 acres

HIGGINS, MARY FRANCIS Elkhart
Rt.1-Jack Stengel, Mgr.7 years 240 acres
Black Angus-Hampshire & Duroc-Mont. sheep

HIGGINS, MARY F. Elkhart
Rt.1-Virgil Wilham, Mgr. 10 yr. 348 acres
Scotch Shorthorn Cattle for Sale



HIGGINS, MRS. WILLIAM Logan
Rt. 1 Lincoln 80 acres

HIGH, EDWARD Chestnut
Rt. 1 1½ acres

HILD, HARRY E. Mt. Pulaski
Rt. 1 150 acres

HILDEBRAND, F. H. Logan
Rt. 1 Emden 120 acres

HILDEBRAND, HARM Emden
Rt. 1 120 acres

HELDEBRANDS, HARM
Rt. 2

Emden
120 acres

HILDEBRANDT, HARM & SON
Rt. 1 Emden

Logan

HILDEBRANDT, WILLIAM
Rt. 2

Atlanta
289 acres

HILGENDORF, MRS. HELENA C.
Rt. 1 Emden

Logan
300 acres

HILL, DEAN & LOGAN
Rt. 1 Elkhart

Logan
320 acres

HILL, J.D.G.
Rt. 1

Broadwell
180 acres

HILL, J.D.G.
Rt. 1

Elkhart
320 acres

HILL, J.D.G.

Broadwell
300 acres

HILL, LOGAN — Middletown
Rt. 1 — 305 acres

HILL, J.D.G. & IRENE — Middletown
Rt. 1 — 312 acres

HILL, J.D.G. — Broadwell
Roy Leathers & Sons, Tenants — 420 acres
Breeders of Berkshire & Yorkshire Hogs

HILL, LOGAN G. — Elkhart
Rt. 1 — 320 acres

HILLGENDORF, PAUL — Atlanta
Rt. 1 — 1 acre

HINDAHL ESTATE — New Holland
Rt. 1 — 285 acres

HINDAHL BROTHERS — New Holland
Rt. 1 — 240 acres

HINDAHL BROS. — New Holland
Rt. 1-Carroll Chambers, Opr. — 240 acres

HINDS, FRED G.
Rt. 1

Williamsville
1 acre

HENNGER, RALPH
San Jose Rt. 1

Logan
160 acres

HINRICHSEN, AUGUST
Rt. 4

Lincoln
1 acre



HELTON, RAYMOND
Rt. 1

Beason
160 acres

HENERY, ANNA
Rt. 1

Mt. Pulaski
85 acres

HOBLIT, ANNA
Rt. 1-Ralph A. Gosda, Tenant

Beason
480 acres

HENNEBERRY, T. J.
Rt. 1

Elkhart
240 acres



HOBLIT FARMS
Rt. 2

Atlanta

HOBLIT FARMS
Rt. 2

Atlanta

HOBLIT FARMS
Rt. 2

Atlanta
1 acre

HOBLIT FARMS
Rt. 2

Atlanta

HOBLIT FARMS
Rt. 2

Atlanta
1 acre

HOBLIT FARMS
Rt. 2

Atlanta
1600 acres

HOBLIT, ELICK
Rt. 2

Atlanta
90 acres

HOBLIT FARMS
Rt. 2

Atlanta
12 75 acres

HOBLIT, DEAN
Rt. 2

Atlanta
235 acres

HOBLIT, DEAN A. McLean
Rt. 2 180 acres

HOERBERT, ALFRED C. San Jose
Rt. 1 160 acres

HOELSCHER, CHAS. Lincoln
Rt. 3 260 acres

HOERBERT, ALFRED C. San Jose
Rt. 1-Edwin R. Hoerbert, Opr. 240 acres

HOELSCHER, CHARLIE Lincoln
Rt. 1-Ralph Grimm, Tenant 120 acres

HOERR, GEORGE Logan
Rt. 1 Atlanta 250 acres

HOELSCHER, JOHN New Holland
Rt. 1 142 acres



HOERR, JOHN H. Atlanta
Rt. 2

HOINACKE, HERMAN — Middletown
Rt. 1 — 76 acres

HOLT, RALPH W. — Atlanta
Original Home of Holts — ½ acre

WOLLAND, CLYDE A. — San Jose
Rt. 1 — 222 acres

HOLZ, MR. & MRS. RICHARD — Logan
Rt. 3- Alfred Maxheimer, Opr. — 286 acres

HOLLAND, O. E. — New Holland
Rt. 1 — 280 acres

HOLLERBACK, MAX A. — Chestnut
Rt. — 228 acres

HOLLAND, MISS VIRGINIA — Middletown
Rt. 1



HONAKER, MRS. P. H. — Middletown
S.W. Bracey - Holstein Dairy Cattle — 160

HOOSE ESTATE — Beason
Rt. 1-Lindenfelser Bros, Tenants 360 acres

HORN, GROVER — Mt. Pulaski
Rt. 1 — 120 acres

HORN, ALBERT — Logan
Rt. 3 Lincoln — 220 acres

HORN, GROVER — Mt. Pulaski
Rt. 1 — 120 acres

HORN, ALBERT — Logan
Rt. 3 Lincoln — 2 acres

HORN, NORMAN R. — Mt. Pulaski
Rt. 1 — 180 acres

HORN, FRANK — Logan
Rt. 2 Mt. Pulaski-W.C.Blanford, Opr. 160
Dealer: VanHorn, Ainsworth & Keystone seed

HORN, REUBEN J. — Mt. Pulaski
Rt. 1 — 160 acres

HORNEY, GUY A. Beason
Rt. 1 160 acres

HOUSER, MISS MARGARET Atlanta
Rt. 2 80 acres



HORTON, WALTER Logan
Rt. 1 San Jose 80 acres

HOWARD, MRS. EMMA Lincoln
Rt. 4 160 acres

HOUGHTON, JOHN Atlanta
Rt. 1 80 acres

HOWE, ARIE Mt. Pulaski
Rt. 1 10 acres

HOUSTON, GLEN Lincoln
Rt. 4-A.B.Pierce,Mgr.-Dairy Cat. 80 acres

HOWE FARM Atlanta
Rt. 2

HOWE, LAWRENCE J. Atlanta
Rt. 2

HOY, BESSIE Mt. Pulaski
Rt. 1 160 acres

HOWE, OTIS Mt. Pulaski
Rt. 1 320 acres

HUBBARD, MARY New Holland
70 acres

HOWE, THOMAS D. Latham
Rt. 1 10 acres

HUBBARD, G. HAROLD Mt. Pulaski
Rt. 1 380 acres

HOWE, WADE Atlanta
Rt. 2-Res. here 43 yrs. 4½ acres

HUBBARD, NICK Mt. Pulaski
Rt.- Grain Co.

HUBER, MERLIN H.
Rt. 2

Atlanta
110 acres

HUBER, JOHN
Rt. 1

Beason
100 acres

HUDNETT, MRS. GEORGIA
Rt. 1

New Holland
160 acres



HUELSKOETTER, ALBERT R.
Rt. 1

Beason
260 acres



HUFF, W. L.
Rt. 3

Lincoln

HUMPHREY, R.L. & MAURINE
Rt. 3

Lincoln
80 acres

HUMPHREY, ROBERT
Rt. 1

Chestnut
120 acres

HUMPHREY, ROBERT
Rt. 1

Williamsville
200 acres

HUMPHREY, ROBERT
Rt. 3

Lincoln
54 acres



HUMPHREY, R. R.
Rt. 1

Atlanta
40 acres

HUNT, FRED
Rt. 1

Atlanta
30 acres

HUNT, MRS. LAMARA
Rt. 4

Lincoln

HUNT, LAMAR
Rt. 4 Lincoln

Lincoln
280 acres



HUNT, LEMIRA
Rt. 4 Lincoln-Broughtons, Ten.

Logan
285 acres

HUNT, MRS. LEMIRA G.
Rt. 1

Broadwell
276 acres

HUNTER, ERNEST
Rt. 1

Middletown
89 acres

HUNTER, JOE
Rt. 2

Atlanta
400 acres

HUTTON, MRS.
Rt. 1

Atlanta
100 acres



HURLEY, EDITH & DAN K.
Rt. 3 Lincoln

Logan
109 acres



LATHAM GRADE SCHOOL

Latham

HURLEY, EDITH, ELMER & JACK
Rt. 3 Lincoln

Logan
134 acres

LATHAM-WARRENSBURG JUNIOR HIGH SCHOOL
Latham, Illinois

HUTCHCRAFT, PAUL
Rt.

Beason
50 acres

TWO MILE GROVE CEMETERY

Latham



LATHAM

Located on the Illinois Central Railroad, the village of Latham was laid out in 1871 by the directors of the original Peoria, Lincoln & Decatur Railroad, which now is a part of the Illinois Central System. It was named after Colonel Robert B. Latham, one of the directors of the original Peoria steam road and an early settler of Logan County. The population of the village today is 387.

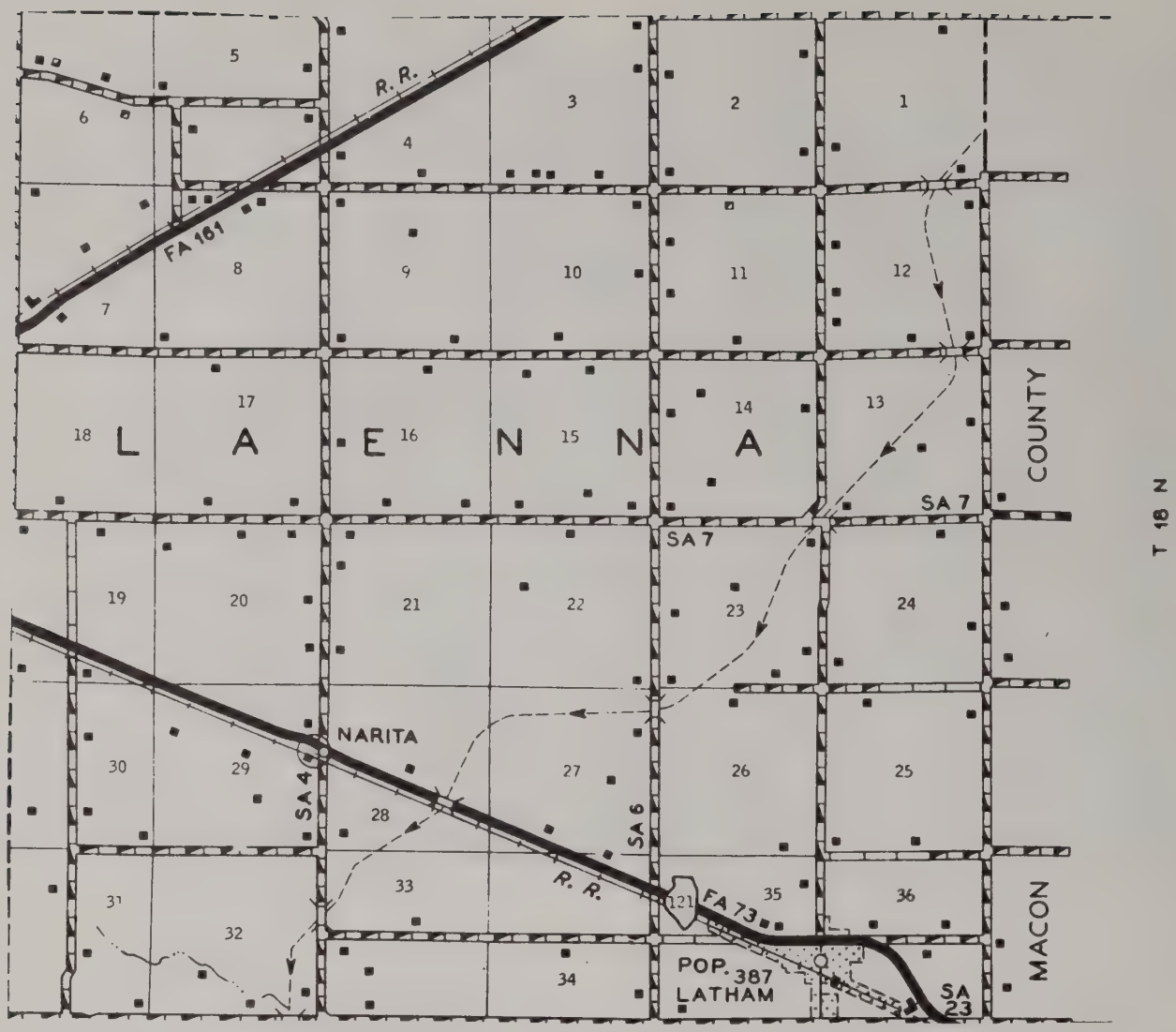

PREPARED BY THE
BUREAU OF RESEARCH AND PLANNING
DIVISION OF HIGHWAYS
DEPARTMENT OF PUBLIC WORKS & BUILDINGS
IN COOPERATION WITH THE
U.S. DEPARTMENT OF COMMERCE
BUREAU OF PUBLIC ROADS

SCALE

1 0 1 2 3 4 MILES

POLYCONIC PROJECTION



NARITA

Just west of Latham, on the Illinois Central Railroad, lies the hamlet of Narita -- another Logan County community that started as a grain station. Both Narita and Latham are in Laenna Township, which has a total population of 833.

IRISH, MRS. ANNA B.
Rt. 1

Middletown
1 acre

IRISH, MRS. ANNA B.
Rt. 1

Middletown
420 acres

IRISH, H. R. & J. W. Jr.
Rt. 1

Middletown
640 acres

IRWIN, ARTHUR C.
Rt. 1

Latham
200 acres



IRWIN, GEORGE C.
Rt. 1

Beason
160 acres

IRWIN, JOHN S.
Rt.1-Owner since 1914

Logan
270 acres

IRWIN, JOHN S.
Rt. Beason-Owner since 1924

Logan
270 acres

JACKSON, ABNER
Rt. 2 Mt. Pulaski

Logan
240 acres

JACKSON, W. W. — Chestnut
Rt. 1 — 80 acres

JANSSEN, FRED M. — Emden
Rt. 2-Farm Sales-Livestock-Real Estate196

JACKSON, LEWIS F. — Beason
Rt. 1-Lifelong Resident — 30 acres

JARMIN, T. R. — Armington
Rt. 1 — 320 acres

JACKSON, MRS. WILLIAM — Logan
Rt. 1 Lincoln — 80 acres

JARMIN, T. R. — Armington
Rt. 1

JAGGI, WALTER C. — Chestnut
Rt. 1 — 200 acres

JARVIS, E. P. — Lincoln
Rt. 2 — 160 acres

JARVIS, MRS. E. P. Hartsburg
Rt. 1 160 acres

JOHN, MARTIN V. New Holland
Rt. 1 120 acres

JARVIS, VERNON Mt. Pulaski
Rt. 1 200 acres

JODLOWSKI, EDWARD Atlanta
Rt. 2 29 acres

JECKEL, MARY S. Emden
Rt. 1 160 acres

JOHNSON Lincoln
Rt. 2 30 acres

JETT, R. E. Atlanta
Rt.2-Icem Cook, Tenant Res. 24 yrs. 220

JOHNSON, C. E. Beason
Rt. 1 160 acres

JOHNSON, CATHERINE B.
Rt. 1

Atlanta
115 acres

JOHNSON, NATHANIEL P.
Rt. 1 Atlanta

Logan
100 acres



JOHNSON, MRS. DELLA
Rt. 1

Lincoln
120 acres



JOHNSON, OWEN
Rt. 1

Atlanta
153 acres

JOHNSON, EVERETT
Rt. 1

Chestnut
3 acres



JOHNSON, P. B.
Rt. 1

Waynesville
270 acres

JOHNSON, MRS. KATE
Rt. 1

Atlanta
100 acres

JOHNSON, PETER
Rt. 1

Lincoln
92 acres

JOHNSON, ROBERT
San Jose Rt. 1

Logan
400 acres

JOHNSON, URVAN F.
Rt.1 Emden-In family for 50 years.

160 acres, Logan

JOHNSON, ROY H.
Rt. 3 Lincoln

Logan
140 acres

JOHNSTON, JAMES
Rt. 1

Beason
320 acres

JOHNSON, ROY
Rt. 2

Lincoln
160 acres

JOHNSTON, ORVILLE
Rt. 1

Beason
220 acres

JOHNSON, ROY H.
Rt. 1

San Jose
80 acres

JOHNSTON, RAY
Rt. 1-Paul Peasley, Tenant

Beason
160 acres

JONES, ANNA
Rt. 1

Mt. Pulaski
60 acres

KAISER, FRED G.
Rt. 1

New Holland
120 acres

JONES, A. A.
Rt. 1

Middletown
10 acres

KORFHAG, D. G.
Rt. 1

New Holland
110 acres

JUHL, CHARLES
Rt. 1

New Holland
160 acres

KAVENY SISTERS
Rt. 2

Lincoln
245 acres

KAESEBIER, WILLIAM F. 160, Hartsburg
Rt.2-Black Angus-Shop.Sheep-Red Duroc hogs



KATTNER, WARD
Rt. 1

Elkhart
70 acres

KATZ, ELMER
Rt. 1

Beason
1 acre

KECK, MRS. B. H.
Rt. 2

Mt. Pulaski
80 acres

KATZ, HAROLD
Rt. 2

Lincoln
80 acres

KECK, HENRY C. (ESTATE)
Rt. 2 Mt. Pulaski

Logan
80 acres

KATZ, JOE
Rt. 2

Lincoln
80 acres

KEIF, CLARENCE L.
Rt. 3 Lincoln

Logan
210 acres

KAUTZ, WALLACE E.
Rt. 2

Mt. Pulaski
200 acres

KEMMER, CHARLES
Rt. 1 Mt. Pulaski

Logan
160 acres

KENNEDY, MR. & MRS. WILLIAM — Logan
Rt. 2 Mt. Pulaski — 100 acres

KEST, O. W. — Lincoln
Rt. 2 — 160 acres

KEOUGH TEXACO — Lawndale
Route 66

KEYS, AMY & BUBETTA — Beason
Rt. 1 — 174 acres

KEPNER, PERY, OLIVE & MACIE — Logan
Rt. 2 Mt. Pulaski — 20 acres

KEYS, BERT — Beason
Rt. 1 — 80 acres

KERSCHNER, JOHN — Logan
Rt. 2 Mt. Pulaski — 63 acres

KEYS, BERT — Beason
Rt. 1 — 87 acres

KEYS, BURT
Rt. 1

Beason
280 acres

KIEF, CLARENCE L.
Rt. 3

Lincoln
210 acres



KEYS, MISS ETTA
Rt. 1

Beason
160 acres

KIEST, ORVILLE H.
Rt. 2

Lincoln
310 acres

KEYS, MRS. HAROLD
Rt. 1

Beason
155 acres

KIEST, OSCAR
Rt.

Elkhart
160 acres

KIBLER, MRS. BETH H.
Rt. 1

Hartsburg
60 acres

KIEST, OSCAR
Rt. 1

Hartsburg
160 acres

KIEST, OSCAR
Rt. 4

Lincoln
160 acres

KIERNAN, GRACE COLE
Rt. 1 Mt. Pulaski

Logan
130 acres

KIEST, RUTH
Rt. 1

Beason
240 acres

KIERNAN, GRACE COLE
Rt. 1

Logan
80 acres



KIEST, RUTH A.
Rt. 1

Beason
160 acres



KILIMAN, EMIL
Rt. 1

Chestnut
160 acres

KIEST, WILBUR
Rt. 1-J. H. Richert, Tenant

Beason
160 acres

KILIMAN, EMIL
Rt. 1

Chestnut
240 acres

KILIMAN, JOHN
Rt. 1

Beason
160 acres

KIRBY, RUSSEL
Rt. 1

New Holland
80 acres

KINDARD, EDWARD
Rt. 1

Beason
26 acres

KLEINSCHMIDT, EDWARD
Rt. 2

Lincoln
143 acres



KINDRED, MAE
Rt. 2

Atlanta
10 acres

KLEINSCHMIDT, EDWARD
Rt. 4

Lincoln
130 acres



KINSBERGER
Rt. 1

Lincoln
8 acres

KLEMM, CARITA W.
Rt. 1

Emden
160 acres

KLEMM, C. W. San Jose
Rt. 1-Richard Albers, Tenant 160 acres

KLEMM, LESTER W. Lincoln
Rt. 4-Scotch Shorthorn Cattle 110 acres



KLOCKENGA, GEORGE F. Lincoln
Rt. 1 45 acres

KLOCKENGA, GEORGE Logan
Rt. 1 Atlanta 150 acres

KLOKKENGA, ANDREW Emden
Rt. 1 160 acres

KLOCKENGA, EDGAR Hartsburg
Rt.2-25 yrs. this family 160 acres
Hereford & Shorthorns-Chester White Hogs.

KLOKKENGA ESTATE Emden
Rt. 1 80 acres

KLOKKENGA, FRED Emden
Rt.2-Reg. Shorthorn Cattle 140 acres

KLOKKENGA, HARM R. Hartsburg
Rt. 2 150 acres

KLOCKENGA, MARTIN Atlanta
Rt. 1 142 acres

KLOKKENGA, HARRY J. Emden
Rt. 1 160 acres

KLOCKENGA, NANKE Logan
Rt. 2 Atlanta 100 acres

KLOKKENGA, J. ELMER Logan
Rt. 1-Reg.Scotch Shorthorn Cattle 200

KLOKKENGA, RUBEN Hartsburg
Rt. 1 120 acres

KLOCKENGA, MARTIN Atlanta
Rt. 1 183 acres

KNAAK, RICHARD A. Hartsburg
Rt. 2 80 acres

KNOCKEL, JOHN & GERTRUDE — Atlanta
Rt. 2 — 340 acres

KOESTER, HARMAN — New Holland
Rt. 1 — 160 acres

KOESTER, ELMER — New Holland
Rt. 1 — 160 acres

KOESTER, VERNAN — New Holland
Rt. 1 — 160 acres

MONTGOMERY, MRS. — Lincoln
Frederich H. Koester, Tenant — 357 acres

KOMNICK, OTTO H. — Atlanta
Rt. 1 — 120 acres

KOESTER, HARRY F. — New Holland
Rt.1-H.Koester.Opr.Ainsworth seed Corn 160



KOPP, JENNIE B. — New Holland
Rt. 1 — 180 acres

KOPPER, HAROLD — New Holland, 467 acres

KRAUSE, IDA (ESTATE) '35 — Lincoln, 13½
Rt.1-W.Krause,Mgr.Hereford Cattle



KOSTOMAY, AUGUST — Lincoln, 14½ acres
Rt. 2

KRENKEL, F. W. — Atlanta, 103 acres
Rt. 2

KRAMER, HENRY (ESTATE) — Logan, 180 acres
Rt. 2 Emden



KRETZINGER, EUGENE — Chestnut, 171 acres
Rt. 1

KRAMER, ESTATE — Logan, 100 acres
Rt. 1 San Jose

KNOLLENBERG, WILLIAM — Lincoln, 120
Rt.1-Dairy Cattle-Chest.White Hogs

KROMMINGA, OLIVER W. New Holland
160 acres



KRUGER GRAIN CO. Lincoln
Route 4

KROOS, JOSEPH Lincoln
Rt. 4 180 acres

KRUSEMARK, MRS. CLARA Emden
Rt. 1 80 acres

KROTZ, ANTON Lincoln
Rt. 2 40 acres

KRUSEMARK, CLARENCE R. New Holland
Rt.1-Reg. Hereford Cattle 160 acres

EAST LINCOLN FARMERS GRAIN CO. Lincoln
Route 2

KRUSEMARK, ELMER Emden
Rt. 1 160 acres

KRUSEMARK, ELMER C. Emden
Rt.1-Leonard Krusemark, Opr. 240 acres

KURTZ, WILLIAM F. Logan
Rt. 3 Lincoln. Walter Horn, Opr.140 acres

KOESTER, HENRY D. New Holland
Rt. 1 151 acres

KURTZ, L. (ESTATE) Lincoln
Rt. 4 200 acres

KOESTER, HENRY New Holland
Rt. 1 160 acres

KUNTZ, MERLE Logan
Rt. 3 Lincoln 171 acres
Reg. Horned Herefords-Reg. Duroc Hogs

KOHL, HUBERT New Holland
Rt. 1 240 acres

KLOCKENGA, MRS. ALMA Hartsburg
Rt. 1 160 acres

ELKHART

Southwest of Lincoln, on US 66, is situated the town of Elkhart, with a population of 420. Here is located Elkhart Hill, on the slope of which James Latham established one of the earliest settlements in Logan County. On the crest of the hill today stands "Oglehurst," historic home of Richard J. Oglesby, an officer in the Mexican War, a general in the Civil War, three times governor of Illinois, a United States senator for Illinois and an intimate friend of President Lincoln.

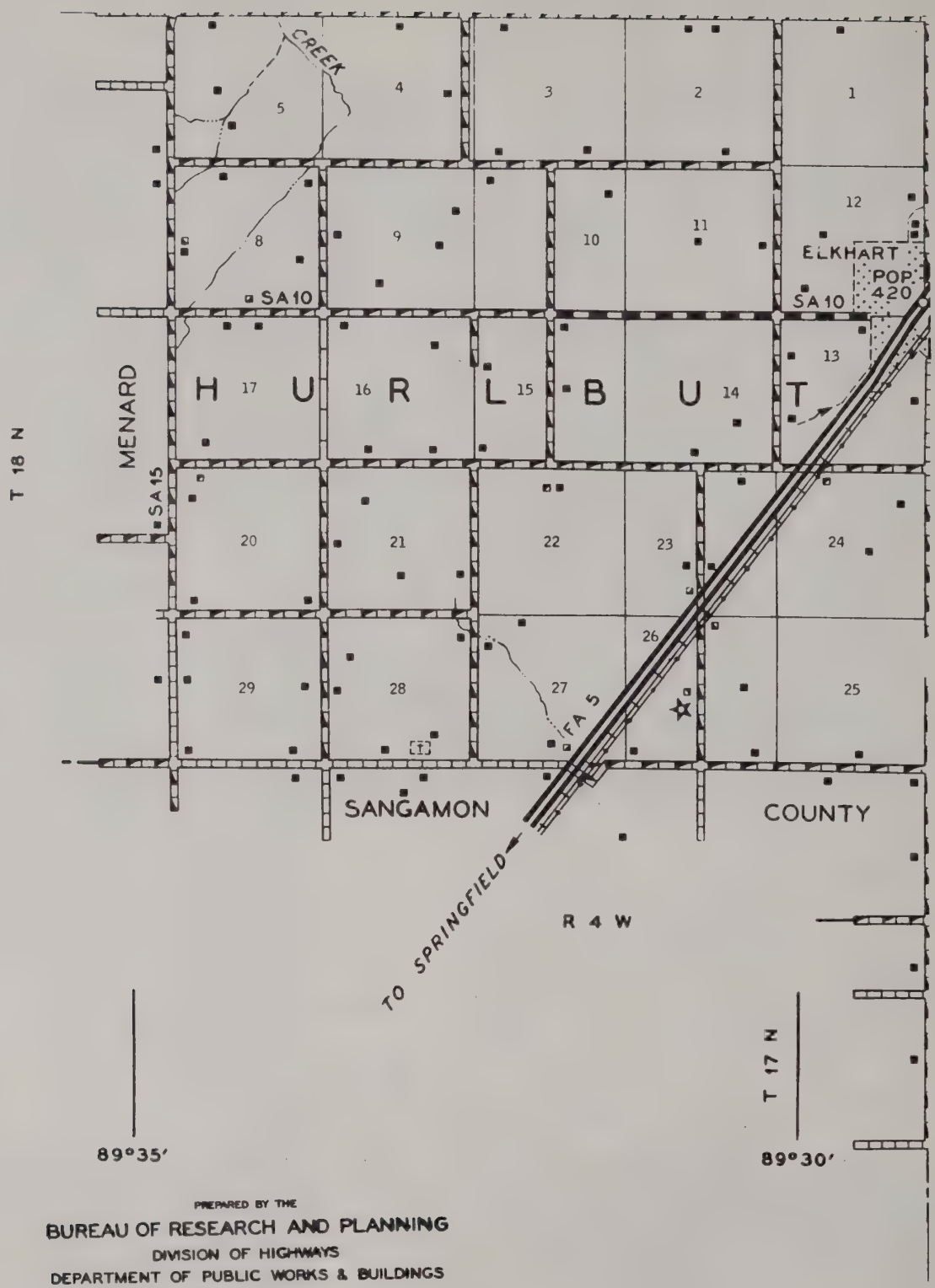

PREPARED BY THE
BUREAU OF RESEARCH AND PLANNING
DIVISION OF HIGHWAYS
DEPARTMENT OF PUBLIC WORKS & BUILDINGS
IN COOPERATION WITH THE
U.S. DEPARTMENT OF COMMERCE
BUREAU OF PUBLIC ROADS

SCALE

1 0 1 2 3 4 MILES

POLYCONIC PROJECTION

LAKE FORK TOWNSHIP

In the southeast corner of Logan County may be found Lake Fork Township, with a 1950 population of 206. Having no villages within its bounds, Lake Fork Township is entirely devoted to agriculture and its annual harvests are on a par with those of other townships in the county. The residents of the township are a quiet, industrious folk who do most of their shopping in the nearby town of Mount Pulaski (in Mount Pulaski Township).

LAATSCH, MRS. JOE
Cornland R.R.

Logan
80 acres

LA FORGE, M. D.
Rt. 1

New Holland
160 acres

LAFORGE
Rt. 4

Lincoln
155 acres

LA FORGE, WILLIAM
Rt. 1

New Holland
160 acres

LA FORGE, DORCUS
Box 127

New Holland
77 acres

LA FORGE, WILLIAM
Rt. 1

New Holland
235 acres

LA FORGE, IRA & EMILY WHITE
Rt.1

New Holland
240 acres

LAKE, GRACE M.
Rt. 4

Lincoln
160 acres

LAKIN, RAYMOND — Chestnut
Rt. 1 — 200 acres

LAMAR, MRS. NETTIE — Logan
Rt. 2 Mt. Pulaski — 120 acres



LANDAU, WILBUR E. (1869) — Lincoln
Rt.2-Herefords & Hamp. Hogs — 315 acres

LANGENBAHN, JAKE — Lincoln
Rt.2-H.H.Weston,Mgr.Hogs & Chickens — 160

LANGENBAHN, JOHN — Lincoln
Rt. 2 — 120 acres

LANGENBAHN, WILLIAM — Lincoln
Rt. 20 — 80 acres

LANGHOFF, WM. F. — Atlanta
Rt. 2 — 10 acres

LANTERMAN, FORREST E. — Chestnut
Rt. 1 — 97 acres

LANTERMAN, F. J.
Rt. 1

Mt. Pulaski
200 acres

LARSON, NINNIAN
Rt. 1

Elkhart
160 acres

LANTERMAN, J. B.
Rt. 2

Atlanta
269 acres

LA RUE ESTATE
Rt. 1

Middletown
168 acres

LANTERMAN, JOE B.
Rt. 2

Atlanta
260 acres

LA RUE, EARL
Rt. 1

Middletown
100 acres

LANTERMAN, JOE B.
Rt. 2

Atlanta
160 acres

LAST, HARRY J.
Rt. 1

Beason
160 acres

LATHAM, ELMER
Rt. 1

New Holland
160 acres

LATHAM, ELMER & EDNA
Rt. 1

New Holland
71 acres

LAUBE, BERTHA
Rt. 1 Atlanta

Logan
70 acres

LAUER, FRED
Rt. 2

Atlanta
240 acres

LAUER, FRED
Rt. 1

Middletown
200 acres

LAUER, FRED
Rt. 2

Atlanta
175 acres

LAUER, FRED
Rt. 3

Lincoln
120 acres



LAUER, HERMAN



LAUER, HERMAN
Rt. 1

Elkhart
226 acres

LAUER, MARY L.
Rt. 1 Lincoln

Logan
159 acres

LAUER, HERMAN J.

Broadwell
160 acres

LAUGHERY, NORA E.
Rt. 1 Mt. Pulaski

Logan
120 acres

LAUER, HERMAN J.
Rt. 1 Elkhart

Logan
160 acres



LAUGHERY, WESS
Rt. 2 Mt. Pulaski

Logan
211 acres

LAUER, JACOB E.
Rt. 1

Broadwell
220 acres

LAUN, GEO W.
Rt. 1

Atlanta
140 acres

LAUN, HENRY — New Holland
Rt. 1 — 80 acres

LAUN, HENRY — New Holland
Rt. 1 — 1 acre

LAWRENCE ESTATE — Elkhart
Rt.1-George Bell Mgr. Hampshire Sheep 16

LAWERENCE, MRS. — Logan
Rt. 2 Mt. Pulaski — 160 acres

LAWRENCE, ARTHUR J. — Chestnut
Rt. 1 — 160 acres

LAWRENCE, ARTHUR J. — Latham
Rt. 1 — 235 acres



LAWRENCE, MARY — Elkhart
Rt.1-Albert Awe, Mgr.-Black Angus- 295

LAWRENCE, GWENDOLYNN, STELLA & — Elkhart
Rt. 1-George Bell, Mgr. 9 yrs. — 20 acres

LAYMAN, MRS. MINNIE — Emden
Rt. 1 — 315 acres

LEE, VINCENT — New Holland
Rt. 1 — 160 acres

LEACH, CLARENCE M. — Atlanta
Rt. 1 — 44 acres

LEESMAN, DONALD E. — Atlanta
Rt. 2 — 230 acres

LEATHERS, WALTER — Elkhart
Rt. 1 — 8 acres

LEESMAN, FRED — Logan
Rt. 1 — 95 acres

LEE, MRS. BURCH — Hartsburg
Rt.1-Reg.Red Polled Cattle — 120 acres

LEESMAN, GEORGE — Logan
Rt. 1 Atlanta — 140 acres

LEESMAN, MERLE C.
Rt. 1

Atlanta
100 acres

LEESMAN, WILBER
Rt. 1 Atlanta

Logan
159 acres

LEESMAN, MERLE C.
Rt. 1

Atlanta
85 acres



LEESMAN, WILLIAM
Rt. 1

Atlanta
80 acres

LEESMAN, ROY G.
Rt. 1

Atlanta
25 acres



LEIGHTON, WESLEY
Rt. 1-Claus Miller, Sr. Ten.

San Jose
320 acres

LEESMAN, WILBUR
Rt. 1

Atlanta
80 acres

LEIMBACH, ELMER
Rt. 3 Lincoln

Logan
300 acres

LEIMBACH, L. F.
Rt. 1

Chestnut
246 acres

LEIMBACH, LOUIS E.
Rt. 1

Chestnut
130 acres



LEIMBACH, MRS. LOUSIA
Rt. 1

Latham
160 acres



LEIMBACH, WILLIAM H.
Rt. 1

Chestnut
160 acres

LEININGER, JOHN
Rt. 4

Lincoln
160 acres

LEISCHMAN, CARL
Rt. 4

Lincoln
85 acres

LEMING, WILLIAM
Rt. 1

Beason
89 acres

LEONARD, CAROLINE
Rt. 3

Lincoln
319 acres

LEONARD, CAROLINE
Rt. 3 Lincoln

Logan
163 acres



LERCHER, IRVING
Rt. 1

Williamsville
20 acres

LESLEY, DICK
Rt. 1

Mt. Pulaski
240 acres

LESSEN, ALBERT
Rt. 1

Hartsburg
120 acres

LESSEN, H. J.
Rt. 1-Lived here since 1928

Hartaburg
240 acres

LESSEN, HAROLD H.

Lincoln
80 acres

LESSEN, JOE J.
Rt.1-Hereford Cattle & Hampshire Hogs 160

Lincoln

LESSEN, ROBERT
Rt. 1

Hartsburg
160 acres

LICH, C. C.
Rt. 3

Lincoln
49 acres

LIESMAN, WILBER
Rt. Hartsburg

Logan
160 acres

LIEMBACH, ELMER
Rt. 1

Chestnut
220 acres



LILLICH, ALBERT G.
Rt. 1

Chestnut
120 acres

LIESMAN, HAROLD L.
Rt.

Atlanta
190 acres

LINCOLN COLLEGE
Rt. 1

Middletown
336 acres

LIESMAN, REYNOLD H.
Rt.2-In family since 1882-Hamp. Hogs.-195

Lincoln

LINCOLN COLLEGE
Rt. 1

Beason
160 acres

LINCOLN COLLEGE
Rt. 1

Beason
80 acres

LINCOLN COLLEGE
Rt. 2

Lincoln
334 acres



LINCOLN COLLEGE
Rt. 2

Lincoln

LINCOLN COLLEGE FARM
Rt. 4

Lincoln
240 acres

LINCOLN COLLEGE
Rt. 2

Lincoln

LINCOLN FLYING SERVICE, INC.
Box 312

Lincoln
65 acres

LINCOLN COLLEGE
Rt. 2-Jeff Springer, Tenant

Lincoln
318 acres

LIPP, BERTHA
Rt. 1

Mt. Pulaski
76 acres

LIPP, FREDERICK
Rt. 1

Mt. Pulaski
160 acres



LITTERLY, ALFRED
Rt. 1 Mt. Pulaski

Logan
80 acres

LITTERLY, CLAUDE
Rt. 1

Mt. Pulaski
80 acres

LITTERLY, HENERY L.
Rt. 1

Elkhart
40 acres

LITTERLY, JESS
Rt. 1 Elkhart

Logan
2 acres

LITTLER, S. T. (ESTATE)

Elkhart
540 acres

LITTLER, S. T. (ESTATE)

Elkhart
500 acres

LITTLER ESTATE
Rt. 1

Williamsville

LITTLER ESTATE — Williamsville
Rt. 1

LOERCHER, MARION — Atlanta
Box 355-Lifelong Resident — 9 acres

LOCK, N. G. — Beason
Rt. 1 — 160 acres

LOGAN COUNTY FARM — Lincoln
Rt. 1 — 240 acres

LOCKENOUR, ELMER — Lawndale
106 acres



LOGUE, HOMER J. — Fancy Prairie
Rt. 1 — 240 acres

LOERCHER, ARTHUR W. — Atlanta
Rt. 2 — 150 acres

LOLLING, G. R. — Hartsburg
Rt. 1 — 160 acres

LOLLING, HENRY
Rt. 1

Hartsburg
120 acres

LOLLING, MRS. OLGA
Rt. 1 Hartsburg

Logan
80 acres

LOLLING, RUDOLPH H.
Rt. 1

Hartsburg
80 acres

LOLLING, RUDY R.
Rt. 1

Lincoln
120 acres

LONG, BESSIE (ESTATE)
Rt. 1-Henry Franz,Mgr.Cattle-Sheep-Hogs

Lincoln

LONG, HARRY
Rt. 1

Middletown
40 acres

LONG, MISS MAY
Rt. 1

Lincoln
80 acres



LONG, VIRGIL & JESSIE V.
Rt. 1

Middletown
200 acres

LORD, RALPH
Rt. 1

Williamsville
160 acres

LOVEALL, RALPH
Rt. 3

Lincoln
8 acres

LOVELESS, KEITH L.
Rt. 2

Atlanta
150 acres



LOVR, LOYIS
Rt. 1 Lincoln

Logan

LOWE, ROY S.
Rt. 1

Chestnut
1 acre



LOWE, SILAS,
Rt. 1

Mt. Pulaski
5 acres



LOWE, WILLIAM A.
Rt. 1

San Jose
80 acres

LOWERY, HARVEY
Rt. 1

Beason
200 acres

LOWERY, VIRGIL
Rt. 1

Beason
466 acres

LUCAS, LEIGH
Rt. 1 Mt. Pulaski

Logan
430 acres

LOY, MERVIN
Rt. 1

Atlanta
2 acres

LUCAS, ROY B.
Rt. 1

Mt. Pulaski
390 acres



LUCAS, ESTER
Rt. 1

Latham
180 acres

LUCKHART, MRS. ELLA
Rt. 1

Middletown
163 acres

LUCAS, GEORGE
Rt. 1

Atlanta
160 acres

LUEKEN, MAURICE
Rt. 1

Lincoln
1 acre

LUKEN, LOUIS
Rt. 1

Hartsburg
160 acres

LUKENBILL, E. H.
Rt. 1

Chestnut
160 acres

LUTZ, ANNETTE C.
Rt. 3 Lincoln

Logan
154 acres

LUZ, MARY
Rt. 2 Mt. Pulaski

Logan
160 acres

LYONS, LYMON
Rt. 1

Mt. Pulaski
80 acres

W. G. COLBURN

Service Station – Transfer

Livestock Shipments a Specialty

BEASON, ILLINOIS

OFFICE
Phone 31

RESIDENCE
Phone 78

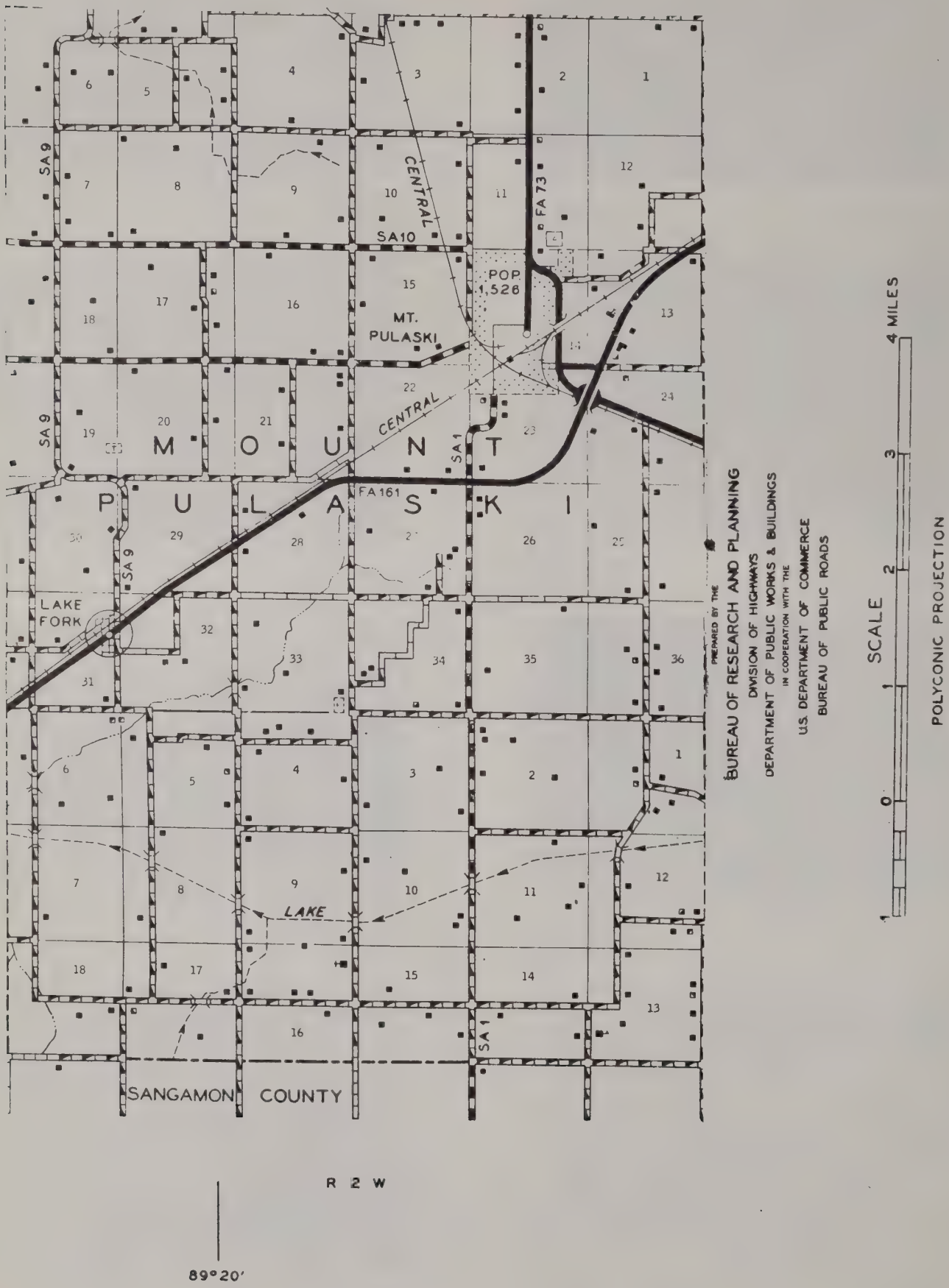
PULASKI MOUNT
MT. PULASKI
POP 1,526
CENTRAL
FA 73
SA 10
SA 9
SA 1
FA 161
LAKE FORK
LAKE
SANGAMON COUNTY
R 2 W
89°20'
PREPARED BY THE
BUREAU OF RESEARCH AND PLANNING
DIVISION OF HIGHWAYS
DEPARTMENT OF PUBLIC WORKS & BUILDINGS
IN COOPERATION WITH THE
U.S. DEPARTMENT OF COMMERCE
BUREAU OF PUBLIC ROADS
SCALE
0 1 2 3 4 MILES
POLYCONIC PROJECTION

MOUNT PULASKI

Second largest community in Logan County is the town of Mount Pulaski, with a population of 1,526. It is located south of Lincoln on the Illinois Central Railroad and on US 54 and State 121. Mount Pulaski is the third oldest town in Logan County, having been platted in 1836 by Jabez Capps, Dr. Barton Robinson, George W. Thurley and several others.

In 1847 the town became Logan's second county seat, retaining this title until 1853, when Lincoln was designated county seat. Still standing today in Mount Pulaski is Logan's second courthouse, a two-story Greek Revival edifice. It is now an historic shrine maintained by the State of Illinois. Such prominent lawyers of the pioneer period as Abraham Lincoln, Stephen A. Douglas and William H. Herndon frequently argued law cases in this courthouse when Mount Pulaski was county seat.

City of MT. PULASKI

Village of LAKEFORK
(Unincorporated)

MAAKS, FRANK — New Holland, 200 acres

MALERICH, EDWARD M. & JAS. F. & FLORENCE M. HOUSE — New Holland, 80 acres



MAAKS, FRANK, Rt. 1 — New Holland, 160 acres

MALERICH, KATHERINE, Rt. 1- James Pickett, Mgr. 2 Yr. — Elkhart, 348 acres

MAHLER, RICHARD, Rt.1-In family since 1863-Sheep — Lincoln, 245 acres

MAMMEN, CAROLINE (ESTATE), Rt. 1-Clarence Mammen, Opr. — Emden, 160 acres

MALERICK, CATHERINE J., Rt. 4 — Lincoln, 160 acres

MANN ESTATE (1875), Rt. 2-Chas. Mann, Mgr. — Mt. Pulaski, 118 acres

MANN, HAROLD C.
Rt. 2 Mt. Pulaski

Logan
54 acres

MANUS, CARL
Rt. 1

San Jose
160 acres

MANN, JUNIOR
Rt.1-Earl Edwards, Tenant

Mt. Pulaski
180 acres

MANUS, WESLEY
Rt. 2

Emden
160 acres

MARTEN, ARTHUR A.
Rt. 1

Chestnut
112 acres

MARTIN, ALEECE & BERENICE RAISCH
G.E.Montgomery, Opr.

Mason
Rt.2, City



MARTIN, BLANCHE A.
Rt. 1

Lincoln
80 acres



MARTIN, DAVID (ESTATE)
Rt. 1

New Holland
120 acres

MARTIN, IDA — Lincoln
Rt. 4 — 60 acres

MATTHEWS, WILLIAM G. — Mt. Pulaski
Rt. 1 — 120 acres



MARTIN, WILLIS E. — Lincoln
Rt. 1 — 120 acres

MAUER, JOHN — Lincoln
Rt. 4 — 117 acres

MARTINIC, CHARLES F. — Beason
Rt. 1 — 160 acres

MAURER, GEORGE — Lincoln
Rt. 3 — 160 acres

MASON, MELVIN E. — Logan
Rt. 1 Atlanta — 32 acres

MAUER, HENRY — Logan
Rt. 3 Lincoln-Edw. Krueger, Opr. — 120 acres



MAURER, JOHN F. Lincoln
Rt. 3 160 acres



MAURIE, EMILY (ESTATE) Logan
Rt. 1 Mt. Pulaski 1000 acres

MAURER, EMMA Lincoln
Rt. 3 160 acres



MAURIE, EMILY (ESTATE) Logan
Rt. Mt. Pulaski 1000 acres

MAURER, EMMA M. Logan
Rt.3Lincoln-John H. Mahler, Opr.240 acres

MARTEN, HENRY F. Lincoln
Rt. 1 160 acres

MAURER, HENRY M. Beason
Rt. 1 160 acres

MARTIN, HARRY S. JR. Mt. Pulaski
Rt. 1 440 acres

MATTINGLY, J. W.
Rt. 2

Atlanta
160 acres

MAURER, JOHN F.
Rt. 1

Beason
160 acres

MAURER, JOHN F.
Rt. 3

Lincoln
275 acres

MAURER, JOHN F.
Rt. 1

Mt. Pulaski
240 acres

MAURER, JOHN F.
Rt. 3 Lincoln

Logan
213 acres

MAURER, JOHN F.
Rt. 3

Lincoln
220 acres

MAURER, JOHN F.
Rt. 3 Lincoln

Logan
160 acres

MAURIE, EMILY M.
Rt. 2 Mt. Pulaski

Logan
17 acres

MAURIE, EMILY (ESTATE) Logan
Rt. 2 Mt. Pulaski 80 acres

MAYER, MINNIE Mt. Pulaski
Rt. 1 180 acres

MAURIE, EMILY (ESTATE) Logan
Rt. 1 Mt. Pulaski 122 acres

BRYANT, ALBERT, MAYER, FRED & Elkhart
MAYER, ROBERT 320 acres



MAXHEIMER, JOHN Mt. Pulaski
Rt. 1 100 acres

BRYANT, ALBERT, MAYER, FRED & Elkhart
MAYER, ROBERT 244 acres

MAXWELL, WILLIAM K. Logan
Rt. 1 Mt. Pulaski 360 acres

MAYER ESTATE Logan
Rt. 1 Mt. Pulaski 200 acres

MAAKS, CHARLES F. New Holland
Rt. 1 100 acres

McARTHEY, LOREN New Holland
Rt. 1 80 acres

MAYER, MRS. MINNIE Mt. Pulaski
Rt. 2 160 acres

McARTHUR, G.B. & V.F. BARNES Williamsville
Rt. 1 200 acres

MAYER, MRS. MINNIE Lincoln
Rt. 3 187 acres

McARTHUR, G.B. & V.F. BARNES Williamsville
Rt. 1 290 acres

MAYER, MINNIE L. Logan
Rt. 1 Mt. Pulaski 200 acres

McARTHUR, DR. S. W. Elkhart
Rt. 1 165 acres

McARTHUR, DR. S. W. Elkhart
Rt. 1 160 acres

McCONNELL, TED Beason
Rt. 1 160 acres

McBRAYER, MRS. O. B. Atlanta
Rt. 2 132 acres

McCORMICK, H. B. Logan
Rt. 1 Emden 160 acres

McCARTHY, MRS. JOHN Lincoln
Rt. 3 225 acres

McCORMICK, HARRY B. Emden
Rt. 1-John McCormick Mgr. 42 yrs. 80

McCONNELL, DAISY Lincoln
Rt. 4-A.B. Pierce, Mgr. 80 acres

McCORMICK, R. L. Logan
Rt. 1 Emden-G.D. Lessen & Sons, Opr. 160

McCORMICK, R. L. — Logan
Rt. 1 Emden — 200 acres

McGRATH, TED — Lincoln
M.P.Mayberry, Tenant 29 yrs. — 320 acres

McCOY, DAVID B. — Logan
Rt. 3 Lincoln — 62 acres

McGRATH, T. E. — Lincoln
Rt. 3

McCUBBINS, ROY — Mt. Pulaski
Rt. 1 — 390 acres

McGRATH, TED — Beason
100 acres

McGRATH, T. E. — Lincoln
Rt. 3 — 500 acres



McGOUGH, WDWARD W. — Lincoln
Box 355 — 80 acres

McKEE, WM
Rt. 1

Mt. Pulaski
160 acres

McMATH, MRS. JOHN
Rt. 1

Hartsburg
80 acres

McLANE, WILL

Middletown



McARTHY, FLETCHER
Rt. 1

New Holland
300 acres

McLELLAN, MRS. I &
Rt. 1- MRS. VENUS LAKE

Atlanta
1 73 acres

McMILLEN POULTRY FARM
Rt. 2

Lincoln
2 acres

McMATH, MRS. JOHN
Rt. 1

Hartsburg
250 acres

McSHANE, H. C.
Rt.1

New Holland
213 acres

MEACHAM, MRS. ELZA — Chestnut
Rt. 1-R. B. Aughenbaugh, Tenant — 195 acres

MELIN, MRS. FRANK L. — Athens
Rt. 1 — 160 acres

MEINERSHAGEN, HENRY — Logan
Rt. 1 Lincoln — 177 acres

MELTON, CLARENCE — Emden
Rt. 1 — 80 acres

MEINERSHAGEN, MISS HILDA — Logan
Rt. 1 Lincoln — 12½ acres

MELTON, JAMES — Logan
Rt. 1 Hartsburg — 154 acres

MEISTER, GEO. — Mt. Pulaski
Rt. 1 — ? 260 acres

MENSSEN, JAKE — Hartsburg
Rt. 1 — 80 acres

MENZEL, HARRY
Rt. 1

Atlanta
40 acres

METZ, ROBERT
Rt. 2

Lincoln
80 acres

MERRIMAN, DR. JOHN R.
Rt. 1

Athens
310 acres

METZLER, MRS. FLORENCE
Rt.1-Lafe Hedrick, Opr.

New Holland
320 acres

MERRIMAN, JOHN R.
Rt. 1

Williamsville
310 acres



MEYER, MRS. CHRISTINE D.

Lake Fork
3½ acres



MEYERS, HERMAN
Rt. 4

Lincoln
160 acres

MEYER, E. J.
Rt. 1

Beason
20 7 acres

MICHAELS, HENRY
Rt. 3 Lincoln

Logan
219 acres

MICHAELS, W. B.
Rt. 1

Beason
160 acres

MICHAELIS, HENRY
Rt. 1 Elkhart

Logan
85 acres

MIDDENDORF, HENRY
Rt. 1

New Holland
160 acres

MILLIER, BURKE
Rt. 4

Lincoln
160 acres

MILLER, CARL
Rt. 1

Hartsburg
160 acres

MILLER, MRS. EMMA
Rt. 1 Emden, Geo. Miller, Opr.

Logan
160 acres

MILLER, IDA & A.B.
Rt. 4

Lincoln
320 acres

MILLER, FLOYD E. Chestnut
Rt. 1 110 acres

MILLER, MISS FLORENCE Middletown
Rt. 320 acres

MILLER, ELMER H. New Holland
Rt. 1 160 acres

MILLER, JAMES M. Lincoln
Harry & Fred Miller, Mgrs.-Hamp.Hogs 226



MILLER, EULESS D. Atlanta
Rt. 1 120 acres

MILLER, JOHN L. Logan
Rt. 3 Lincoln 195 acres

MILLER, FLORENCE Beason
Rt. 1 240 acres

MILLER, FAY L. Logan
Rt.2 Mt.Pulaski-Eugene Miller, Opr. 245



MILLER, LELAND — Lincoln
Rt.2-C.M.Johnson,Mgr.-Herefords & Hogs 240

MILLER, RUBEN — Lincoln
Rt. 3 — 160 acres



MILLER, LELAND P. — Hartsburg
Rt. 1 — 160 acres

MILLER, R. G. — Lincoln
Rt. 3 — 80 acres

MILLER, MRS. MARY &
MISS JENNIE McNISH-Rt.1 Emden — Logan
240 acres

MILLER, MRS. W. E. — Emden
Rt. 1 — 100 acres

MILLER, MERLE — Atlanta
Rt. 1 — 200 acres

MILLER, MRS. W. E. — Emden
Rt. 1 — 100 acres

MILLER, WILLIAM D.
Rt. 1

Chestnut
120 acres



MINDER, MATT
Rt. 4 Lincoln

Logan
160 acres

JOHNSTON, MINNIE E.
Rt. 1

Beason
320 acres

MAYER, MINNIE L.
Rt. 1

Chestnut
195 acres

MOFFITT, CARITA

Lawndale
320 acres

MOFFET, CARITA
Herbert Knollenberg, Tenant

Lawndale
500 acres

MOHLER, MRS. MARIE
Rt. 1

Middletown
14 acres



MOLIN, F. L.
Rt. 1

Williamsville
80 acres



MONTGOMERY, WALTER
Rt. 1

Beason
160 acres



MONTGOMERY, C. & WIGGINGTON, C.
Rt. 1

Middletown
78 acres

MOONEY, HUGH R. (ESTATE)
Rt. 1

Latham
115 acres

MOONEY, HUGH J.
Rt. 1

Latham
160 acres

MOORE, CHAS. W.
Rt. 1 Lincoln

Lincoln
8 acres

MOORE, EDNA
Rt. 1

Mt. Pulaski
120 acres

MOORE, FRED
Rt. 1

Atlanta
160 acres

MOORE, W. R.
Rt. 3 Lincoln

Logan
40 acres

MOORE, J. R.
Rt. 2

Mt. Pulaski
140 acres

MOORE, LLOYD
Rt. 1

Elkhart
53 acres



MOORE, ROY
Rt. 2

Mt. Pulaski
118 acres

MOOTS, FRANK
Rt. 4

Lincoln
200 acres

MORRIS, CLARENCE
Rt. 1

Middletown
57 acres

MORRISON, DR. H. T.
Rt.

Elkhart
320 acres

MORRISON, DR. H. T.

Elkhart
320 acres

MOSIER, WARREN
Rt. 1

Chestnut
40 acres

MOUNTJOY, EMMA
Rt. 2

Atlanta
126 acres

MOWRY, MRS. GEORGE
Rt. 1

Emden
183 acres



MT. JOY FARMERS CO-OP ELEVATOR

Atlanta



MOTE, MRS. ALICE L.
Rt.1-In family since 1863

Lincoln
80 acres

MOUNTJOY HYBRID SEED CO.

Atlanta

MOZER, GEORGE
Rt. 1

Hartsburg
100 acres



MOUNTJOY, OSCAR
Rt. 2 Res. home 40 years

Atlanta
200 acres



MURPHY, MRS. CLARA
Rt. 1 Mt. Pulaski

Logan
2 acres

MURPHY, MISS DOROTHY
Rt. 1

Elkhart
40 acres

MUSICK, MRS. BOB P.
Rt. 2-Lifelong Res. Co.

Atlanta
80 acres

MUSICK, JESSE
Rt. 4

Lincoln
160 acres

MYERS, HERMAN
Rt. 2

Lincoln
10 acres

MYERS, HERMAN
Rt. 2

Lincoln
210 acres

MYERS, J. B.
Rt. 2

Lincoln
90 acres

MYERS, M. J.
Rt. 1

Beason
80 acres

MYERS, SOPHIA L.
Rt. 1

Beason
80 acres

MYERS, MABEL
Rt. 2

Lincoln
143 acres

MYERS, ROBERT
Rt. 1

Beason
400 acres

MYERS, SQUIRE (ESTATE)
Rt. 1

Kenney
300 acres

MYERS, THOMAS
Rt. 1

Beason
80 acres



STENBERGIN CEMETERY

Mt. Pulaski

LAKE BANK CEMETERY (1851)

Mt. Pulaski

MT. PULASKI CEMETERY

Mt. Pulaski

WALNUT GROVE COMMUNITY CLUB
Rt. 1

Mt. Pulaski
1 acre

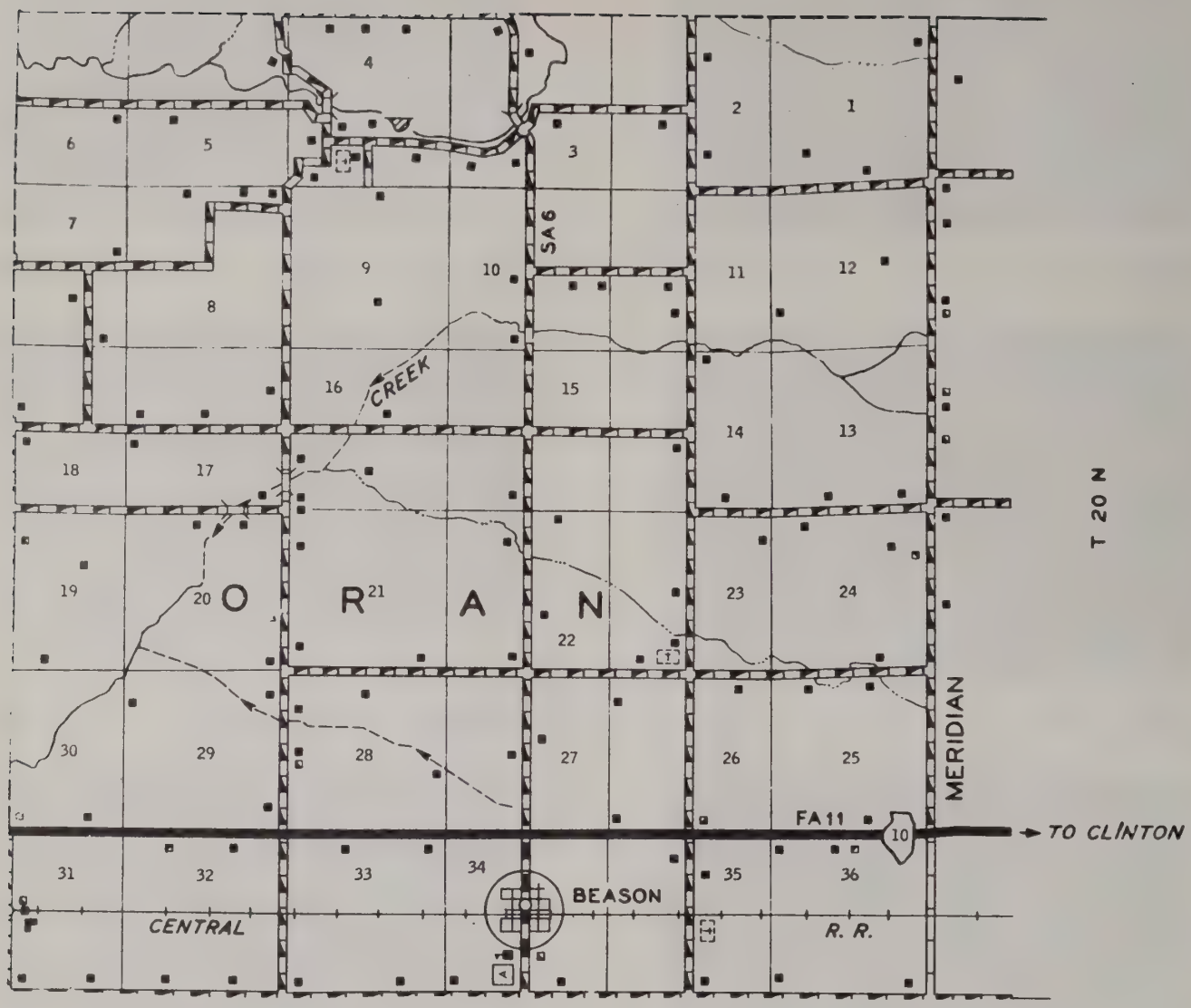

PREPARED BY THE
BUREAU OF RESEARCH AND PLANNING
DIVISION OF HIGHWAYS
DEPARTMENT OF PUBLIC WORKS & BUILDINGS
IN COOPERATION WITH THE
U.S. DEPARTMENT OF COMMERCE
BUREAU OF PUBLIC ROADS

SCALE

1 0 1 2 3 4 MILES

POLYCONIC PROJECTION

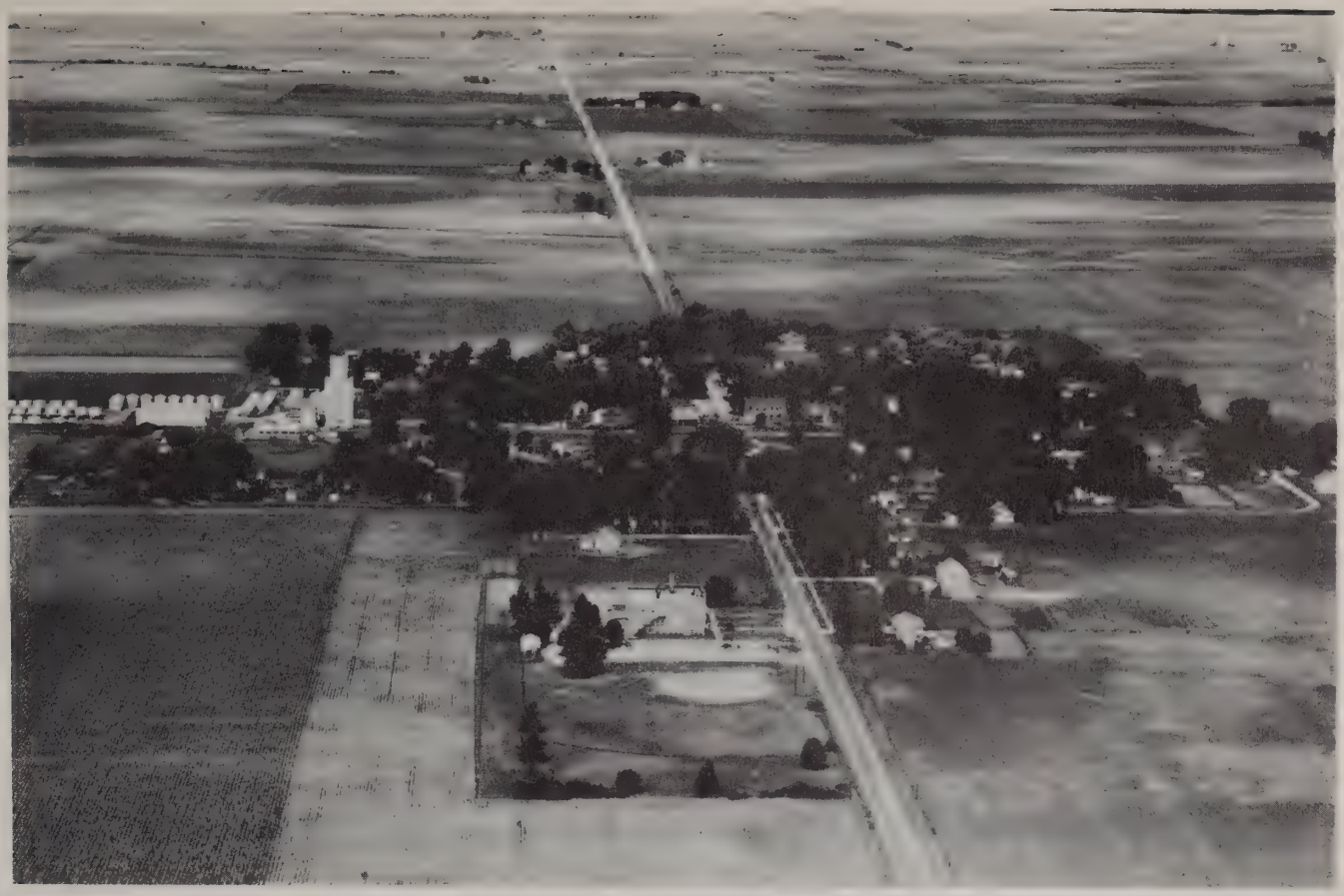

BEASON

East of Lincoln, on the Illinois Central Railroad, is located the village of Beason, with a population of 312. It was founded in 1872 by Silas Beason, an attorney for the original Havana, Lincoln & Eastern Railroad, which now is a part of the Illinois Central System. The first house in the village was erected by John A. Evans. In 1875 the Christian Society built the village's first church edifice.

COPELAND CHRISTIAN CHURCH Mt. Pulaski

MT. PULASKI PUBLIC HIGH SCHOOL Mt.Pulaski

BIRKS SCHOOL Mt. Pulaski

BEASON METHODIST CHURCH Beason



ELKHART COMMUNITY HIGH SCHOOL Elkhart

BEASON COMMUNITY HIGH SCHOOL & CONSOL. GRADE SCHOOL Beason

NAFFZIGER, WAYNE — Logan
Rt. 1 Atlanta — 120 acres

NELLIGAN, MARGRET — Logan
Rt.1 Mt.Pulaski-Kermit Volle, Opr. — 240
Bo-Jac Hibrid Dealer

NANNEN, JOHN B. — Logan
Er. 1 San Jose — 160 acres

NESTLER, BOYD — Emden
Rt. 2 — 80 acres

NEEF, HELENA — Logan
Rt. 1 San Jose-J.W. Bockwitz, Opr. — 160

NEUSCHAFER ESTATE — Atlanta
Rt. 2 — 410 acres

NEEF, MRS. HELENA — Logan
Rt. 1 San Jose-J.W. Bockwitz, Opr. — 160

NEUSCHAFER, MRS. HENRY — Chestnut
Rt. 1 — 320 acres

NEUSCHAFER, MRS. HENRY — Chestnut
Rt. 1 — 180 acres

NEUSCHAFER, HENRY W. — Chestnut
Rt. 1 — 160 acres

NEUSCHAFER, HENRY W. — Chestnut
Rt. 1 — 200 acres

NEUSCHAFER, MRS. HENRY — Chestnut
Rt. 1 — 200 acres

NEVSCHFER, MRS. HENRY — Logan
Rt. 1 — 2 acres

NEWBY, O. A. — Lincoln
14 acres

NEWTON, MRS. W. B. — Lincoln
Rt. 3 — 80 acres

NIEBOR, LOWELL — Logan
Rt. 2 Mt. Pulaski — 80 acres

NIEWOID, T. O.
Rt. 1

Atlanta
128 acres

NIEWOLD, MRS. CORA
Rt. 1

New Holland
160 acres

NOBLE ESTATE
Alvin Miller, Mgr.-Shorthorns-Durocs

Lincoln
160

NOBLE, RUSSELL F.
Rt. 2

Atlanta
160 acres

NOEL, MRS. LILLIAN
Rt. 1

Elkhart
320 acres

NYCUM, SALLIE
Rt. 1

Middletown
200 acres

NYCUM, SALLIE
Rt. 1

Middletown
160 acres

HOBLIT SCHOOL (formerly)

Atlanta

OBERY, LENNARD J. — Chestnut
Rt. 1 — 130 acres

OGLESBY ESTATE — Elkhart
Rt. 1 — 300 acres

OGLESBY, AUGUSTA — Logan
Rt. 4 Lincoln — 240 acres

OGLESBY ESTATE — Elkhart
Rt. 1 — 320 acres

OGLESBY, ELZA W. — Mt. Pulaski
Rt. 2 — 216 acres

OGLESBY ESTATE — Elkhart
Rt. 1 — 360 acres

OGLESBY ESTATE — Lincoln
Rt. 2, Box 225-Henry Harnacke, Mgr. — 400

OGLESBY, JASPER — Elkhart
Rt.1-Merle D. Key, Mgr. 17 yr. — 420 acres
Reg.Purebred Shorthorn Cattle-Hamp. Hogs

OGLESBY, JOH G. Elkhart

OLTMANNS, MRS. ANNA Lincoln
Rt. 2 101 acres

OGLESBY, JOHN R. Elkhart
Rt. 1 60 acres

OLTMANNS, ANNA Lincoln
Rt.2-Geo. Oltmanns, Mgr.Poland Chinas 153

OGLESBY, JOHN R. Logan
Rt. 1 Elkhart 60 acres

OLTMANN, JACOB Lincoln
Rt.2-Robt.Oltmann,Mgr.-Herefords 241½

OGLESBY, WM. H. Lake Fork
Rt. 110 acres

BICKNELL, CHARLEY Atlanta
Rt. 2 80 acres



OLDAKER, JESSIE — Atlanta
Rt. 1 — 160 acres

OLTMANN, RICHARD — Hartsburg
Rt. — 160 acres

OLTMAN, ANTON — Elkhart
Rt. 1 — 80 acres

OPPERMAN, AUSTIN J. — Mt. Pulaski
Rt. 1 — 200 acres

OLTMANN, DIRK — Logan
Rt. 1 Hartsburg-Paul Oltmann, Opr. — 260

OPPERMAN, GEORGE — Lincoln
Rt. 2 — 95 acres

OLTMANN, THEODORE — Hartsburg
Rt. 1 — 80 acres



OPPERMAN, MRS. ORENA — Chestnut
Rt. 1 — 170 acres

ORGAN BROS.
Rt. 2

Atlanta
303 acres

OSBORN, HAROLD
Rt. 1

Emden
160 acres

OSBORN, HARRY
Rt. 1

Emden
160 acres

OSBORN, WALTER
Rt. 1

New Holland
80 acres

OSBORN, HARRY
Rt. 1

Emden
80 acres

OSGOOD, FRANK
Rt. 1

Mt. Pulaski
5 acres

OSBORN, HAROLD
Rt. 2

Hartsburg
160 acres

OTT, MRS. FRANK
Rt. 2-In family since 1922

Lincoln
120 acres

OTTE, MISS ANNA
Rt. 4

Lincoln
159 acres

OTTE, WILLIAM
Rt. 4

Lincoln
160 acres

OTTE, WILLIAM
Rt. 4

Lincoln
120 acres

OTTE, WILLIAM C.
Rt. 4

Lincoln
160 acres

OTTE, WILLIAM
Rt. 4

Lincoln
160 acres

The Farmers Grain Company of Beason and Skelton

BEASON, ILLINOIS

PREPARED BY THE
BUREAU OF RESEARCH AND PLANNING
DIVISION OF HIGHWAYS
DEPARTMENT OF PUBLIC WORKS & BUILDINGS
IN COOPERATION WITH THE
U.S. DEPARTMENT OF COMMERCE
BUREAU OF PUBLIC ROADS

SCALE
0 1 2 3 4 MILES

POLYCONIC PROJECTION

HARTSBURG

Hartsburg is a village of 245 inhabitants and is located on the Illinois Central Railroad. It was laid out in 1871 by David H. Harts, of Lincoln city. Both Hartsburg and Emden are in Orvil Township, which in 1950 had a population of 1,276.

EMDEN

With a present population of 406, the village of Emden dates from 1871 when it was platted by John M. Gill. It is located on the Illinois Central System. The village is believed to have been named after Emden, in Germany, from which came some of the early settlers of the area about Emden, in Logan County.

EMDEN
Population 406

ST. PETER LUTHERAN CHURCH Emden

UNION PRESBYTERIAN CHURCH Union

ZION METHODIST CHURCH Emden

BETHEL CHURCH Emden

BYRON BEHRENDS Hartsburg
(Former Lone Tree School District 79) Rt.1

HARTSBURG UNION CEMETERY Hartsburg

HARTSBURG-EMDEN SCHOOL Dist. 21 Hartsburg

COMMUNITY HALL Emden

PLEASANT VALLEY SCHOOL Hartsburg
Rt. 1 1 acre

PRAIRIE CREEK TOWN HALL Emden

FAIRVIEW SCHOOL Dist. 87 Emden

PAITERSON, WAYNE — Atlanta
Rt. 2 — 80 acres

PALMER, LESTER — Chestnut
Rt. 1 — 6 acres

PANCRAVIUS, ROUDOLPH & VENNIE — Logan
Rt. 1 Hartsburg — 200 acres

PAPE, VIVIAN — Logan
Rt.1-Mt. Pulaski-Cecil Wilham, Opr. — 160

PARK, A. M. — Lincoln
Rt. 1



PARK, A. M. — Lincoln
Rt. 1 — 86 acres

PARK, A. M. — Lincoln
Rt. 1 — 1000 acres

PARKS, A. M. — Lincoln
Rt. 1

PARK, A. M.
Rt. 1 Lincoln

PARK, HAROLD
Rt. 2 Atlanta
1 acre

PARKS, ANDREW J.
Rt. 1 Atlanta
29 acres

PARK, HAROLD
Rt. 2-Otis Hulva, Tenaht '32 Atlanta
512 acres

PARK, ARTHUR M.
Rt. 1 Mt. Pulaski Logan
202 acres

PARK, HAROLD
Rt. 2 Atlanta
1 acre



PARK, ARTHUR M.
Rt. 1 Mt. Pulaski Logan
1 acre

PARKS, HAROLD
Rt. 2 Atlanta
268 acres

PARKS, HAROLD
Rt. 3 Lincoln

Logan
½ acre

PARK, HAROLD D.
Rt. 3 Lincoln

Logan
990 acres

PARK, HAROLD
Rt. 3 Lincoln

Logan
1 acre

PARK, HAROLD D.
Rt. 3 Lincoln

Logan
1 acre

PARR, JAY
Rt. 1

Latham
140 acres

PASFIELD ESTATE
Rt. 1

New Holland
428 acres

PATTERSON, C.
Rt. 1

Lincoln
80 acres

PATTERSON, GEORGE W.
Rt. 2

Lincoln
12½ acres

PATTERSON, KATHERINE — Atlanta
Rt. 2 — 214 acres

PATTERSON, LOUIS — Latham
Rt. 1 — 226 acres

PATTERSON, WILLIAM H. — Mt. Pulaski
Rt. 1 — 166 acres

PAULUS, CARL — Lincoln
Rt.2-Wayne Conrady-Herefords-Poland China

PAULUS, CARL — Lincoln
Rt. 2

PAULUS, CARL — Lincoln
Rt.2-250 Herefords & Hogs — 560 acres

PAULUS, CARL — Lincoln
Rt. 2 — Tenant House

PAULUS, CARL — Lincoln
Rt. 2 — Tenant House



PEGRAM, BEN H.
Rt. 4
Lincoln
160 acres

PEGRAM, BEN H.
Rt. 4
Lincoln
80 acres

PEGRAM, FLORA
Rt. 4-Thos. M. Pegram, Tenant
Lincoln
100 acres

PEIFER, FRANK
Rt. 4
Lincoln
160 acres

PEIFER, HENRY
Rt. 4
Lincoln
80 acres

PEIFER, WILLIAM J.
Rt. 2
Atlanta
124 acres



PETERS, JAMES & ANDREW
Rt. 1
New Holland
270 acres

PETERS, NORMAN E.
Rt. 2
Mt. Pulaski
78 acres



PETERSON, GEORGE O. Elkhart
Rt.1-Appliances-Montgomery Ward 181 acres

PFEIFFER, CARL G. San Jose
Rt. 1 160 acres



PEYER, EDWARD Logan
Rt. 4 Lincoln-Bernhard Wessbecher, Ten. 160

PFEIFER, TONY Lincoln
Rt.1-Delmar Beyerman, Mgr. 80 acres

PFIEFER ESTATE Lincoln
Rt. 2 80 acres

PHILLIPS, MATILDA A. Elkhart
Rt. 1 150 acres

PFEIFER, MRS. BEN Lincoln
Rt. 3 46 acres

PIERCE, HARRY B. Middletown
Rt. 1 140 acres

PLEINES, CLARENCE
Rt. 1

Lincoln
2 acres

POPE, FRANK H.
Rt. 1

Mt. Pulaski
157 acres

PODBELSEK, CARL
Rt.1-B own Swiss Cattle

Lincoln
160 acres

POPE, KEITH
Rt. 2

Atlanta
204 acres

POPENGAN ESTATE
Rt. 1 Hartsburg

Logan
60 acres

POPE, KIETH
Rt. 2

Atlanta
1 acre

POPPELL ESTATE FARM
Rt. 1 Mt. Pulaski

Logan
289 acres

PORTER, HARLAN
Rt.

Armington
120 acres



POST, JERRY
Rt. 1

Emden
173 acres

POWELL, EDWARD
Rt. 1

Atlanta
123 acres

POTTER, OMER
Rt. 3

Lincoln



POWELL, EDWARD
Rt. 1

Atlanta
33 acres

POWELL, CHESTER

Williamsville
160 acres



PRICKET, SARAH
Rt. 1

Williamsville
160 acres

POTTORF & DOYLE
Rt. 1

Lincoln
359 acres

PROCTOR ENDOWMENT CO.
Rt. 1

Emden
160 acres

PUGH, SAM E.
Rt. 1

Beason
240 acres

PUTERBAUGH, WALTER
Rt. 1

New Holland
160 acres

PULS, ERNEST
Rt. 1-Chris Puls, Opr.

New Holland
160 acres

PUTERBAUGH, W.L. & H.S. FABYAN
Rt. 4

Lincoln
159 acres

PURCELL, MARTHA

Lawndale
125 acres

PUTERBAUGH, W.L. & H.S. FABYAN
Rt. 4

Lincoln

PUTERBAUGH, WALTER
Rt. 1

New Holland
400 acres

PUTERBAUGH, WALTER
Rt.

Lawndale

PUTERBAUGH, WALTER — Lawndale, 240 acres

PUTERBAUGH, WALTER, Rt. 2 — Logan, 160 acres

PUTERBAUGH, WALTER, Rt. 1 — Beason, 160 acres

QUANDT, RUBY O., Rt. 2 Mt. Pulaski — Logan, 45 acres

PUTERBAUGH, WALTER L & FABYAN, MRS. HORTENSE S. — Lincoln, 355 acres
Lechleiter Family Tenants for 30 years.

QUISENBERRY, H. C., Rt. 1 Emden — Logan, 80 acres

PUTTERBAUGH, WALTER, Rt. 1 — Beason, 222 acres



QUISENBERRY, HAROLD O., Rt. 2 — Atlanta, 280 acres

QUISENBERRY, HAROLD O. — Atlanta
Rt. 1 — 80 acres

QUISENBERRY, OTHO — Armington
Rt. — 320 acres

QUISENBERRY, HAROLD O. — Atlanta
Rt. 2



QUISENBERRY, ROBERT — Williamsville
Rt. 1 — 640 acres

QUISENBERRY, JOHN & ROBERT — Lincoln
Rt. 4-Wm. Weingarz, Tenant — 160 acres

QUISENBERRY, ROSS — Emden
Rt. 1 — 80 acres

QUISENBERRY, LYDIA (ESTATE) — New Holland
Rt. 1 — 164 acres

QUISENBERRY, MRS. ROSS & SHEETS, R.W. & A.E. — Emden
160 acres

QUISENBERRY, S. L. Logan
Rt. 1 Emden 25 7 acres

LAKE FORK SCHOOL Lake Fork



GREEN HILL CEMETERY San Jose

ZION SCHOOL Dist. 20 Mt. Zion 109

BETHEL SCHOOL Emden

LONE TREE SCHOOL - Dist. 79 Hartsburg
Rt. 1 1 acre

Serving Beason Community since 1923 . . . as your
FARM MACHINERY, AUTOMOBILE AND HARDWARE DEALER

R. E. JETT

Phone 35 **Beason, Ill.**

SALEM METHODIST CHURCH (1911) San Jose

WALNUT HILL CEMETERY Williamsville

WALT HILL CEMETERY Williamsville

CARLYLE CEMETERY Near Lake Fork

LAWNDALE ELEMENTARY SCHOOL Lawndale

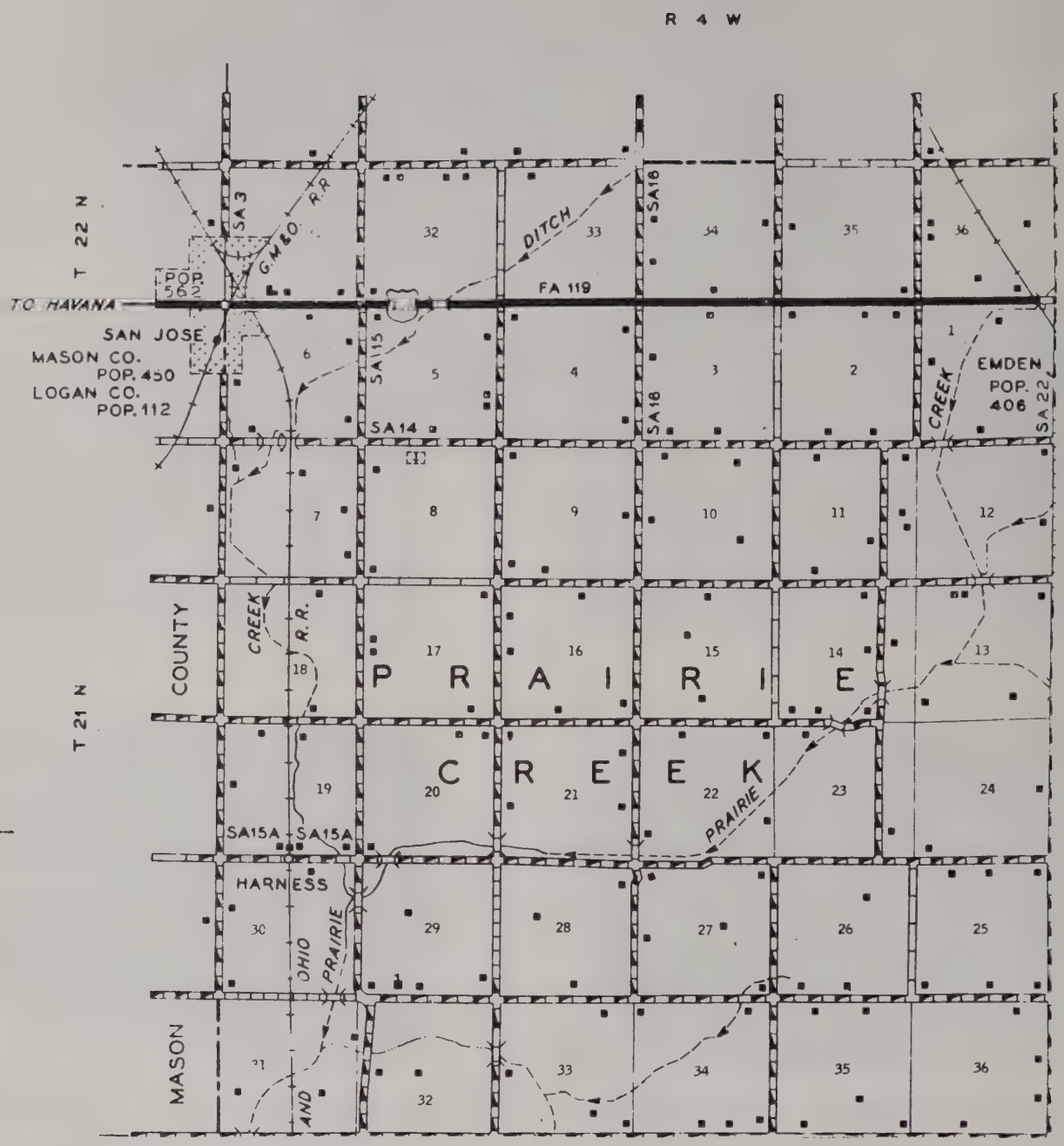

PREPARED BY THE
BUREAU OF RESEARCH AND PLANNING
DIVISION OF HIGHWAYS
DEPARTMENT OF PUBLIC WORKS & BUILDINGS
IN COOPERATION WITH THE
U.S. DEPARTMENT OF COMMERCE
BUREAU OF PUBLIC ROADS

SCALE
0 1 2 3 4 MILES

POLYCONIC PROJECTION



SAN JOSE

Situated partly in Logan County and partly in adjoining Mason County, the village of San Jose has a present population of 112. It is located on the Chicago & Alton Railroad. The Logan County portion of the village was laid out in 1858 by Isaac C. Brown.

HARNESS

Founded in 1900 by Daniel R. Harness, the village of Harness today has a population of 46. It is located in the northwest corner of Logan County on the Chicago & Alton Railroad. The village is in Prairie Creek Township, which has a total population of 664.

RADEMAKER, REMMER
Rt. 1

Emden
120 acres

RADMAKER, EARL R.
Rt. 1 Emden

Logan
160 acres

RADEMAKER, NONNIE
Rt. 1

Hartsburg
153 acres

RADEMAKER, WALTER
Rt. 1

San Jose
205 acres

RADEMAKER
Rt.

Logan
183 acres

RADEMAKER, V. N.
Rt. 1

Emden
160 acres



RADEMAKER, JENNIE
Rt. 1

Emden
120 acres

RADEMAKER, REMMER
Rt.1-In H. Rademaker family 83 yrs.

Emden
160

RAHOLITZ, CHAS. C.
Rt. 1

Elkhart
80 acres

RANDOLPH, R. R.
Rt. 2

Atlanta
108 acres

RANDOLPH, HARRY & SONS
Rt.

Beason
224 acres

RANKIN, OFFIE
Rt. 1

Logan Co
120 acres



RANDOLPH, PAUL
Rt. 1

Beason
240 acres

RAYBURN ESTATE
Rt. 1

Middletown
160 acres

RANDOLPH, PAUL J.
Rt.1-Melvin Haseley, Tenant

Beason
200 acres

READ, EMMETT
Rt.1 Elkhart

Logan
160 acres

READ, NINA DAY — Elkhart
Rt. 1 — 128 acres

REESE, HURB — Atlanta
Rt. 2 — 6 acres

REEVES, WILBUR — Broadwell
Rt. 1 — 3 acres

REGAN, JOHN F. — Beason
Rt. — 201 acres



REIMERMAN ESTATE — New Holland
Rt.1-Ralph & Emil Hendrickson — 261 acres
Hereford Cattle & Hampshire Hogs

REINDERS, GEORGE — Mt. Pulaski
Rt. 1 — 40 acres

REINHARDT, LEO — Atlanta
Rt. 2 — 284 acres

REINHARDT, LEO — Lincoln
Rt. 1 — 238 acres

REINHARDT, LEO — Beason
Rt. 1 — 160 acres

REINHART, E. L. — Atlanta
Rt. 2 — 220 acres

REINHARDT, RAYMOND — Atlanta
Rt. 4 — 120 acres

REITERMAN, ALBERT T. — Latham
Rt. 1 — 180 acres

REINHARDT, RAYMOND — Lincoln
Rt. 4-Earl Donnan, Mgr. — 160 acres

REITERMAN, ETHEL — Mt. Pulaski
Rt. 1 — 1 acre

REINHARDT, RAYMOND — Elkhart
Rt.1-Elmer Fulscher, Mgr. 16 yr. — 119

REITERMAN, MRS. ETHEL — Latham
Rt. 1 — 60 acres



REITERMAN, ETHEL
Rt. 1

Mt. Pulaski
60 acres

REITHERMAN, ETHEL
Rt. 1 Mt. Pulaski

Logan
80 acres

REITERMAN, ETHEL
Rt. 1

Mt. Pulaski
240 acres



REINERS, CLEO & EDWARD
Rt. 1

Emden
159 acres

REITERMAN, EUGENE
Rt. 1

Mt. Pulaski
250 acres

RENTMEISTER, MRS. BLANCH
Rt. 2 Mt. Pulaski

Logan
80 acres

REITERMAN, HATTIE
Rt. 1

Mt. Pulaski
97 acres

RENTSCHLER, MRS. MINNIE
Rt. 1

Chestnut
160 acres

RENTSCHLER, MRS. MINNIE
Rt. 1

Chestnut
40 acres

RHOADS, DR. ELMER
Rt. 1 Lincoln

Logan
200 acres

ROGERS, BARRETT F.
Rt. 1

Atlanta
240 acres

RHOADS, MRS. EVA
Rt. 2

Atlanta
200 acres

ROGERS, J. HAROLD
Rt. 1

Atlanta
115 acres

RHODES, PAUL & PAULINE
Rt. 4

Lincoln
240 acres

RHOADS, DAVID
Rt. 4

Lincoln
160 acres

RHODY, ALVINA
Rt. 2

Lincoln
10 7 acres



RICHARDS, CHAS.
Rt. 1

Middletown
160 acres

RICHARDS, CHAS.
Rt. 1

Middletown
150 acres

RICHARDS, LUCILLE
Ernest Theobald, Opr.

Middletown
249 acres

RICHARDS, LUCILLE
Harley Martin, Opr.

Middletown
166 acres

RICHARDS, LUCILLE
Rt. 1

Beason
175 acres

RICHARDSON, J. W.

Elkhart
367 acres

RICHARDSON, J. W.

Elkhart
367 acres

RICHNER, WALTER H.
Rt. 1

Chestnut
280 acres

RICKORDS, OSCAR D.
Rt. 2

Mt. Pulaski
72 acres



RICKARDS, OSCAR
Rt. 2 Mt. Pulaski

Logan
2 acres

RIDDLE, MARY M.
Rt. 1

Middletown
160 acres

RIDER, FRANK
Rt. 1

Emden
160 acres

RIDGEWAY, AZEL L.
Rt. 2 Mt. Pulaski

Logan
80 acres

RIDGEWAY, HAROLD R.
Rt. 1

Elkhart
10 acres

RIEDLE, CLARENCE E.
Rt. 1

Mt. Pulaski
231 acres

RIGGS, HOWARD
Rt. 3

Lincoln
288 acres



RIMMERMAN, JINNY 171½ acres - Lincoln
Rt.1-Delmar Beyerman,Mgr.Hamp. & Hereford

RINGLE, MRS. LUCY Atlanta
Rt. 2 200 acres



RIMMERMAN, VIRGIL Atlanta
Rt. 2 160 acres

RINGLE, MRS. LUCY Beason
Rt.1-Harold Sasse, Tenant 160 acres

RIMERMAN, VIRGIL Lincoln
Rt.1-P-Brosamer,Mgr.Herefords & Hamps. 170
DeKalb Seed Corn & Chicken Dealer

RINGLE, LUCY Logan
Rt. 2 Mt. Pulaski 240 acres

RINEHEART, MRS. HAZEL Lincoln
Rt. 1 180 acres

ROMER, CLARANCE Mt. Pulaski
Rt. 1 160 acres

ROBERTSON, W. S.
Rt. 2

Atlanta
230 acres

ROETKER, HERMAN
Rt. 1

New Holland
80 acres

ROBINSON, CLARK W.
Rt. 1

Middletown
260 acres

ROETKER, HURMAN
Rt. 1 Atlanta

Logan
30 acres

RODGERS, ORVILLE S.
Rt. 1

Williamsville
296 acres



ROGERS, DONALD
Rt. 1

Atlanta
170 acres



ROETKER, FRED
Rt. 1

Atlanta
183 acres

ROGERS, HAROLD J.
Rt. 1

Atlanta
560 acres

ROBINSON, CLARK L. Middletown
Rt. 1 200 acres

ROHRER, JOHN S. Lincoln
Rt. 4 80 acres

ROHRER, ELMER L. Lincoln
Rt.4.In family since 1906-Ayrshires 160

ROHRER, JOHN S. Lincoln
Rt. 4 160 acres

ROHER, FRANCIS Logan
Rt. 1 Mt. Pulaski 35 acres

ROHRER, RUTH DAMARIN Lincoln
Rt. 4 160 acres

ROHRER, HENRY Lincoln
Rt. 4 160 acres

ROHRER, WALTER A. Lincoln
Rt. 4-In family 33 years 160 acres

ROLLER, EDWIN
Rt. 1

Lincoln
100 acres

ROOS, HAROLD
Rt. 4

Lincoln
100 acres

ROLLER, JOHN
Rt. 1

Lincoln
140 acres

ROOS, JOHN
Rt. 1

Mt. Pulaski
84 acres

ROOS, C. O.
Rt. 1

Beason
200 acres

ROOS, MRS. LENA
Rt. 1

Chestnut
160 acres

ROOS, ELMER M.
Rt. 1

Chestnut
120 acres

ROOS, LENORD E.
Rt. 1

Beason
160 acres

ROPERS, HENRY
Rt.1-Robert Rohlfs, Tenant

Atlanta
187½ acres

ROPERS, HENRY
Rt. 1

Atlanta
187½ acres

ROTH, NORBERT
Rt.2-Herbert W. Smith, Tenant

Atlanta
361 acres

ROTHWELL, E. K.
Rt. 4

Lincoln
160 acres

ROTHWELL, MRS. ORA E.
Rt. 2

Mt. Pulaski
160 acres

ROTHWELL, MRS. ORA E.

Mt. Pulaski
240 acres



RUBEN, MRS. BENA
Rt. 1 Emden

Logan
180 acres

RUBEN, MRS. EARL &
BOWLES, MISS MARGIE

Atlanta
Rt.2, 142½

RUBEN, GEORGE
Rt. 1

Hartsburg
80 acres

RUBEN, GEORGE
Rt. 1

Hartsburg
120 acres

RUBEN, GEORGE
Rt.1 Emden-Earl G. Ruben, Opr.

Logan
160 acres

RUBENKIN, MARIE & ANNA KECKLER
Rt. 3

Lincoln
194 acres

RUDER, MRS. AMELIA
Rt. 1

New Holland
80 acres

RUENZI, JOSEPH
Rt. 1

Lincoln
80 acres

RUMMEL, DOROTHY H.
Rt. 1

San Jose
160 acres



RUMMEL, DOROTHY & EVELYN
Rt. 1

Emden
160 acres

RUMMEL, NEIL
Rt. 1

Emden
160 acres

RUWE, HAROLD
Rt. 3

Lincoln
200 acres

RUPP ESTATE-Mr. Geo. Rupp Agt.Mt. Pulaski
Rt. 1

310 acres

RYAN ESTATE
Rt. 3

Lincoln
310 acres

RUWE, ED & MARY
Rt. 2

Mt. Pulaski
180 acres

RYAN, MRS. BRIDGET
Rt. 3

Lincoln
395 acres

RUWE, FRED
Rt. 1

Beason
160 acres

RYAN, MISS HANNAH
Rt. 1

Elkhart
160 acres

RYAN, JOSEPHY
Rt. 1

Emden
162 acres

RYAN, W. E.
Rt. 1

Emden
160 acres

RYAN, LORENE (ESTATE)
Rt. 2-Orville Classen, Opr.

Emden
160 acres

KELLY'S SEEDS GROW

For half a century Kelly Seed and Hardware Co., of San Jose and Peoria, have been furnishing high grade field seeds, furniture and hardware at lower prices. Producers of Kelly's High Yielding Hybrid seed corn. Second largest seed corn plant in the world. Also a large stock of furniture and rugs.

KELLY SEED CO.

116-118 S. WASHINGTON - PEORIA, ILL. SAN JOSE, ILL.

NEW HOLLAND

New Holland derives its name from Oliver Holland, who laid out the village in 1875. A series of disastrous fires in the business district of the village in 1885 caused damages amounting to $35,000. New Holland was incorporated as a village in 1897 and its first village president was Landrum Burchett. It is located in Sheridan Township, with a total population of 791. The population of the village is 343.

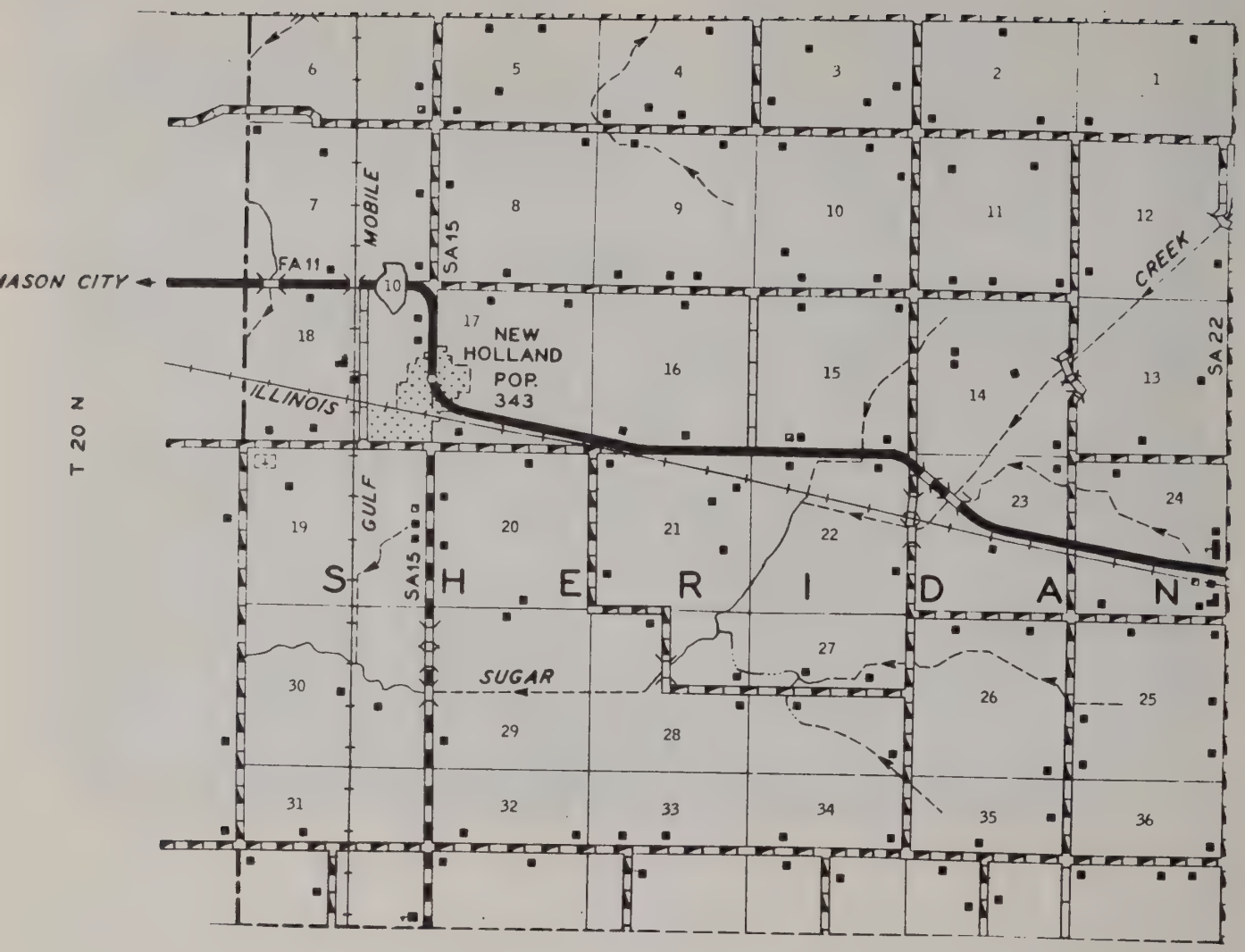

PREPARED BY THE
BUREAU OF RESEARCH AND PLANNING
DIVISION OF HIGHWAYS
DEPARTMENT OF PUBLIC WORKS & BUILDINGS
IN COOPERATION WITH THE
U.S. DEPARTMENT OF COMMERCE
BUREAU OF PUBLIC ROADS

SCALE

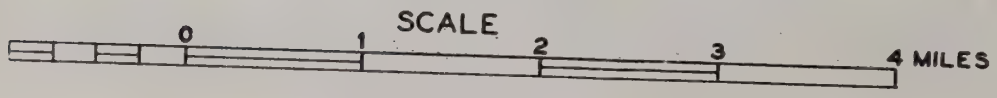

POLYCONIC PROJECTION

SABLE, MASON
Rt. 1

Atlanta
1 acre

SAGE ESTATE
Rt.2-E.L. Hughes, Tenant-22 yrs.158 acres

Atlanta

SAFLY, J. ORVILLE
Rt. 1

Chestnut
320 acres

SALLEE, EMMA
Rt. 1

Mt. Pulaski
200 acres

SAFLY, J. ORVILLE
Rt. 1

Chestnut
160 acres



SALYERS, DEWEY
Rt. 3 Lincoln

Logan
14 acres

SAFLY, ROSCOE
Rt. 1

Kenney
160 acres

SAMPEN, ALBERT
Rt. 1

Emden
1 acre



SAMPEN, ALBERT
Rt. 1

Emden
160 acres

SAMPEN, ALBERT
Rt. 1 Emden

Logan
160 acres

SAMPLE, JOHN T.
Rt.

New Holland
300 acres



SAMS, BERTHA
Rt. 1

Mt. Pulaski
196 acres



SAMS, MRS. C. W.
Rt.2 Linc. Arthur Mittlesteadt, Opr.

Logan
235

SAMS, EVERETT L.
Rt. 1

Mt. Pulaski
360 acres

SAMS, JULIAN T.
Rt. 1

Mt. Pulaski
175 acres



SAMS, WALTER G.
Rt. 1

Mt. Pulaski
240 acres

SANDLEBEN, AMANDA (ESTATE) Lincoln
Rt.1-In this family 75 years 157 acres



SANDEL, WILLIAM Lincoln
Rt. 4 160 acres

SANDEL (PETER) ESTATE Lincoln
Rt. 3 120 acres

SANDEL, WILLIAM J. Lincoln
Rt. 4 160 acres

SANDEL, PETER (ESTATE) Logan
Rt. 3 Lincoln 120 acres

SANDERS, GALE San Jose
Rt. 1 80 acres

SANDEL, EMIL W. Lincoln
Rt. 3 187 acres

SANDERS, SEYMOUR Logan
Rt. 1 Lincoln 66 acres

SANDERS, WILLIAM A. Atlanta
Rt. 2 146 acres

SARGENT, MRS. OLLIE Logan
Rt. 2 Mt. Pulaski 1 acre

SANK, ERNEST Lincoln
Rt.1-37 yrs. in family 200 acres

SCHAFFENACKER, BYRON E. C. Chestnut
Rt. 1 105 acres

SANK, ERNEST Lincoln
Rt.1-Harry Sank-Mgr.84 yrs. in family 144

SCHAFFENACKER, ELMER Kenney
Rt. 1 214 acres

SAPP, MRS. ELIZABETH Middletown
Rt. 70 acres

SCHAFFENACKER, ELMER Logan
Rt. 1 Mt. Pulaski 130 acres

SCHAFFENACKER, MRS. FANNIE — Chestnut
Rt. 1 — 260 acres

SCHAFFENACKER, MRS. MARY — Chestnut
Rt. 1 — 80 acres



SCHAFFENACKER, HERBERT — Logan
Rt. 2 Mt. Pulaski — 160 acres

SCHAFFENACKER, MOLLY — Logan
Rt. 3 Lincoln — 120 acres



SCHAFFENACKER, MRS. HERBERT — Logan
Rt. 1 Mt. Pulaski — 203 acres

SCHAFER, ANNA E. — Logan
Rt. 3 Lincoln-John Leggett, Opr. — 185
Dealer:Lester Pfister 187 Hybrids

SCHAFFENACKER, HERBERT — Logan
Rt.1 Mt. Pulaski — 171 acres

SCHAFER, LOUIS E. — Chestnut
Rt. 1 — 80 acres

SCHAHL, ANDREW
Rt. 1 Atlanta

Logan
61 acres

SCHAUB, FRED J.
Rt. 1

Atlanta
83 acres

SCHAUB, MRS. MARIE
Rt. 1

New Holland
160 acres



SCHICK, EDWARD
Rt. 1

Latham
173 acres

SHILLING, MRS. ETHEL
Rt. 1

Elkhart
10 acres

SCHOTH, HARRY
Rt. 1

Beason
200 acres



SCHLACHTER, MICHAEL E.
Rt. 1

Mt. Pulaski
100 acres

SCHLACHTER, MICHAEL E.
Rt. 1

Mt. Pulaski
110 acres

SCHLAHL, ANDREW — Logan
Rt. 1 Atlanta — 61 acres

SCHAHL, NORMAN — Lincoln
Rt. 3 — 140 acres



SCHAHL, MRS. ROSE M. — Lincoln
Rt. 3 — 83 acres

SCHLEDER, ADAM — Hartsburg
Rt. 2 — 160 acres

SCHMIDT, CARL — Mt. Pulaski
Rt. 1 — 120 acres

SCHMITT, CHARLES — Beason
Rt. 1 — 18 0 acres

SCHMIDT, CLARA L. — Lincoln
Rt.2-Grain & Livestock-3 Gen'ns.220 acres

SCHMIDT, EDWARD — Atlanta
Rt. — 160 acres

SCHMIDT, EDWARD
Rt. 1

Hartsburg
133 acres

SCHMIDT, FRED W.
Rt.1-R.Schmidt,Mgr.-Black Angus-Duroc 265

Lincoln

SCHMIDT, HERMAN
Rt.1-Red Pole Cattle since 1936 158 acres

Lincoln

SCHMIDT, HERMAN
Rt. 1

Lincoln
130 acres

SCHNEIDER, ALVIN C.
Rt. 1

Hartsburg
155 acres

SCHNIEDER, RUBERT & LLOYD
Rt. 2

Lincoln
211 acres



EMINENCE SCHOOL
Rt. 1

Atlanta
3 acres

SCHRADER, ALFRED
Rt. 2

Hartsburg
157 acres

SCHRADER, ELMER W. Lincoln
Rt.1-In family 77 years. 168 acres

SCHROEDER, VINCENT F. Lincoln
Rt. 2 80 acres

SCHRAEDER, HERMAN & BILL Lincoln
Rt. 1

SCHROEDER, WALTER J. Logan
Rt. 3 Lincoln 120 acres



SCHROEDER, IRVIN C. Lincoln
Rt. 1 96 acres

SCHROTH, BENJAMIN Chestnut
Rt. 1 80 acres

SCHROEDER, ORVILLE H. Atlanta
Rt. 1 200 acres

SCHROTH, BENJ. Chestnut
80 acres

SCHROTH, MRS. DORA
Rt. 1

Chestnut
215 acres

SCHWANTZ, CHARLES W. 320 acres, Lincoln
Rt.1-Res. since 1912-Herefords & Hampshs.



SCHROTH, EDWARD
Rt. 1

Chestnut
82½ acres

SCHWEIGHART, FRED J.
Rt. 1

Elkhart
40 acres

SCHROTH, WILBER
Rt. 3

Lincoln
120 acres

SCHWEIKERT, CARL
Rt. 1

Kenney
115 acres

SCHWANTZ, CHARLES W. 160 acres, Lincoln
Rt.1-Carl Schwantz,Mgr.Herefords & Hamps.

SCOTT, MRS. DEAN M.
Rt. 2 Mt. Pulaski

Logan
160 acres



SCROGGIN, THOS. A. Mt. Pulaski
Rt. 2 340 acres

SCROGGIN, WESLEY A. Logan
Rt. Wesley Scroggin & Sons, Opr. 258
Angus Cattle-Bo-Jac Hybrids-Anhy.Ammonia

SCROGGIN, WESLEY A. Logan
Rt. 2 Mt. Pulaski 55 acres

SCROGGINS, WILFORD Mt. Pulaski
Rt. 1 40 acres

SCULLY Elkhart
Rt. 1 240 acres

SCULLY, Hartsburg
Rt. 2 160 acres

SCULLY Middletown
Rt. 1 134 acres

SCULLY, Hartsburg
Rt. 1 240 acres

SCULLY ESTATE — Broadwell
Edwin Gleason, Tenant — 160 acres



SCULLY LEASE — New Holland
Rt. 1-H.H. Knollenber, Tenant — 280 acres

SCULLY ESTATE — Elkhart
Rt. 1 — 306 acres

SCULLY LEASE — New Holland
Rt. 1 — 240 acres



SCULLY ESTATE — Hartsburg
Rt. 1-Walter J. Aper, Tenant — 233 acres

SCULLY LEASE — Lincoln
Rt.2-Wilbert Kaesebier, Mgr.Red Poles 160

SCULLY LEASE — Middletown
Rt. 1 — 120 acres

SCULLY LEASE — Lincoln
Rt. 2 — 160 acres

SCULLY LEASE — Lincoln
Rt.2-Wm. Osborn, Mgr.Shelling & Baling 160



SCULLY, THOMAS H. — Emden
Rt. 1 — 160 acres

SCULLY LEASE — Lincoln
Rt.2-Wilbert Kaesebier, Mgr. — 160 acres

SCULLY, THOMAS A. — Emden
Rt. 1 — 160 acres

SCULLY, JOHN C. — Logan
Rt.1 San Jose-A.G. Hoerbert, Opr. — 160

SCULLY, T. A. — Emden
Rt. 1 — 160 acres

SCULLEY, J. C. — San Jose
Rt. 1 — 240 acres

SCULLY, THOMAS A. — Emden
Rt. 1 — 120 acres

SCULLY, THOMAS A. Emden
Rt. 1 160 acres

SCULLY, T. A. Hartsburg
Rt. 1 80 acres

SCULLY, THOMAS A. Emden
Rt. 1 164 acres

SCULLY, T. A. Hartsburg
Rt. 1 80 acres

SCULLY, THOMAS A. Emden
Rt. 1-W. A. Klokkenga, Tenant 160 acres



SCULLY, T. A. Hartsburg
Rt. 1 160 acres

SCULLY, T. A. Hartsburg
Rt.1-Eddie Aper, Tenant 80 acres

SCULLY, T. A. Hartsburg
Rt. 2 160 acres



SCULLY, T. A.
Rt. 1

Hartsburg
160 acres

SCULLY, T. A.
Rt. 2

Hartsburg
160 acres

SCULLY, T. A.
Rt. 1

Hartsburg
160 acres

SCULLY, T. A.
Rt. 1

Hartsburg
160 acres

SCULLY, T. A.
Rt. 1

Hartsburg
160 acres

SCULLY, T. A.
Rt. 1

Hartsburg
160 acres

SCULLY, T. A.
Rt. 1

Hartsburg
160 acres

SCULLY, T. A.
Rt. 1

Hartsburg
160 acres

SCULLY, T. A.
Rt. 1

Hartsburg
160 acres

SCULLY, T. A.
Rt. 1

Hartsburg
160 acres

SCULLY, T. A.
Rt. 1

Hartsburg
160 acres

SCULLY, T. A.
Rt. 1

Hartsburg
80 acres

SCULLY, T. A.
Rt.

Hartsburg
240 acres

SCULLY, THOMAS A.
Rt. 1

Hartsburg
160 acres

SCULLY, T. A.
Rt. 1

Hartsburg
160 acres

SCULLY, T. A.
Rt. 1

Hartsburg
240 acres

SCULLY, T. A.
Rt. 2

Hartsburg
160 acres



SCULLY, T. A.
Rt. 1

Hartsburg
80 acres

SCULLY, T. A.
Rt. 1

Hartsburg
160 acres

SCULLY, T. A.
Rt. 2

Hartsburg
160 acres

SCULLY, T. A.
Rt. 2

Hartsburg
160 acres

SCULLY, T. A.
Rt. 1

Hartsburg
160 acres

SCULLY, T. A.
Rt. 1

Hartsburg
160 acres

SCULLY, T. A.
Rt. 2

Hartsburg
160 acres

SCULLY, T. A.
Rt. 1

Hartsburg
160 acres

SCULLY, T. A.
Rt. 1

Hartsburg
80 acres



SCULLY, T. A.
Rt.

Hartsburg
160 acres

SCULLY, T. A.
Rt. 2

Hartsburg
80 acres

SCULLY, T. A.
Rt. 1

Hartsburg
160 acres

SCULLY, T. A.
Rt. 2

Hartsburg
160 acres

SCULLY, T. A.
Rt. 2

Hartsburg
160 acres

SCULLY, T. A.
Rt. 2

Hartsburg
160 acres

SCULLY, THOMAS A.
Rt. 1

Hartsburg
160 acres



SCULLY, T. A.
Rt. 1

Lincoln
80 acres

SCULLY, T. A.
Rt. 2

Hartsburg
160 acres

SCULLY, THOMAS H.
Rt. 1

Emden
153 acres



SCULLY, T. A.
Rt. 1

Hartsburg
160 acres



SCULLY, THOMAS H.
Rt. 2

Emden
160 acres

SCULLEY, THOMAS
Rt. 1

Lincoln
240 acres



SCULLY, THOMAS H.
Rt. 1

Emden
160 acres

SCULLY, THOMAS H.
Rt. 1

Emden
160 acres

SCULLY, THOMAS H.
Rt. 1

Emden
160 acres

SCULLY, THOMAS
Rt. 1

New Holland
160 acres

SEARS, PAUL
Rt. 1

McLean
440 acres

SEEFELDT
Rt. 1

Mt. Pulaski

SEEFELDT, HERMAN
Rt. 1

New Holland
80 acres



SEEFELDT, MARTINE F.
Rt.1

New Holland
206 acres

SEEFELDT, MRS. WILLIAM
Rt. 1-Wilbur Seefeldt, Mgr.

Mt. Pulaski
300 acres



SELLER, JACOB
Rt. 1

Mt. Pulaski
66 acres

SEXTON, MISS MARY
Rt. 1

Elkhart
236 acres

SEMPLE, JOHN T.
Rt. 1

New Holland
300 acres



SHANLE, ROBERT E.
Rt. 2 Mt. Pulaski

Logan
12 acres

SEMPLE, MAY
Rt. 1

New Holland
85 acres

SHEEHAN, EDWARD
Rt. 1

Mt. Pulaski
120 acres

SCROGGINS, WILFORD
Rt.1 Mt. Pulaski

Logan
40 acres

SHEETS, ANNA M. (ESTATE)
Rt. 1

Lincoln
140 acres



SHEETS, ROBERT W. Logan
Rt. 1 Elkhart-Wm. E. Bock, Opr. 240 acres
Registered Milking Shorthorns

SHEHORN, H. E. Mt. Pulaski
Rt. 1 10 acres

SHELEY, ELMER C. Logan
Rt. 3 Lincoln 3 acres

SHELEY, SAM New Holland
Rt. 1 140 acres



SHELEY, W. M. New Holland
Rt. 1 34 acres

SHELLHAMMER, EMMITT Logan
Rt. 1 Chestnut 1 acre

SHELLHAMMER, EMMITT Logan
Rt. Chestnut 300 acres

SHELTON, OREY Lincoln
Rt. 1

SHELTON, RALPH
Rt. 1

New Holland
317 acres

SHELTON, RALPH
Rt. 1

New Holland
320 acres

SHELTON, ZANE
Rt. 1

Middletown
73 acres

SHEPHARD, A. E.
Rt. 1

Williamsville

SHEPHARD, A. E.
Rt. 1

Williamsville
480 acres

SHEPHERST, ELLA
Rt. 1

Lincoln
160 acres

SHERIDAN, LESTER
Rt. 4

Lincoln
36 acres

SHERMAN, GWENDOLYN L.
Rt. 3 Lincoln

Logan
235 acres

SHERMAN, GWENDOLYN L. Logan
Rt. 3 Lincoln 200 acres

SHERMAN, GWENDOLYN L. Logan
Rt. 3 Lincoln 282 acres

SHERWOOD, HARRY D. Lincoln
Rt. 3 53 acres

SHINN, DEAN C.V. Lake Fork
Rt.8-Guernsey Cattle-Hampshire Sheep 99

SHIRLEY, GEORGE Hartsburg
Rt. 80 acres

SHIRLEY, GEORGE Hartsburg
Rt. 1 160 acres

SHIRLEY, MRS. ROBERTA Emden
Rt. 1-Galen Shirley, Opr. 160 acres

SHORT, JAMES E. Emden
Rt. 1 120 acres

SHORT, WILLIS O. — Emden
Rt. 1 — 156 acres

SHULL, GEORGE T. — Chestnut
Rt. 1 — 33 acres

SHORT, WILLIS — Emden
Rt. 2 — 120 acres

SHULL, H. — Mt. Pulaski
Rt. 1 — 40 acres

SHORT, WILLIS O. — Logan
Rt. 2 Emden — 200 acres

SHULL, HIRAM — Logan
Rt.1 Mt.Pulaski-Reg.Chester White Hogs 38



SHULL, CARL — Chestnut
Rt. 1 — 7 acres

SMALL, M. M. — Atlanta
Rt. 2 — 230 acres

SMALL, MINK
Rt. 2
Lincoln
200 acres

SMALLWOOD, BURT C.
Rt. 1 Emden
Logan
200 acres

SMALLWOOD, BERT C.
Rt. 1
Emden
80 acres

SMALLWOOD, H. V.
Rt. 1 Emden
Logan
190 acres

SMALLWOOD, BURT
Rt. 1 Emden
Logan
138 acres



SMALLWOOD, H. V.
Rt. 1
Emden
110 acres

SMALLWOOD, BURT C.
Rt. 1 Emden
Logan
438 acres

SMALLWOOD, JENNIE
Rt. 2 Mt. Pulaski
Logan
40 acres

SMALLWOOD ESTATE
Rt. 1 Mt. Pulaski

Logan
249 acres

SMART, MARY LEIGH
Rt. 1

Elkhart
160 acres

SMART, MARY LEE
Rt.1-Gerald May,Mgr.
Shorthorn Cattle & Hampshire Hogs

Elkhart
305 acres

SMITH, CALVIN A.
Rt.2-Farm bought 1743-Res. 55 yrs.

Atlanta
153



SMART, MARY LEIGH
Rt. 1

Mt. Pulaski
320 acres

SMITH, MRS. CATHARINE G.
Rt.1

New Holland
112 acres

SMART, MARY LEIGH
Rt. 1

Elkhart
330 acres

SMITH, EDWIN
Rt. 1

New Holland
160 acres

SMITH, GEORGE
Rt. 1 San Jose

Logan
160 acres

SMITH, SHERIDAN
Rt. 1-Hilrich, Louie, Tenant

Elkhart
1 acre

SMITH, IRWIN A.
Rt. 1

Beason
120 acres

SMITH, IVAN
Rt. 1

Elkhart
115 acres

SMITH, IVAN
Rt. 1

Elkhart
1 acre

SMITSON, HELEN
Rt. 2

Atlanta
90 acres

SMITH, PAUL B.
Rt. 1

San Jose
80 acres

SIMONDS, MRS. LOUISE
Rt. 1

Hartsburg
285 acres

SIMONS, MRS. LOUISE — San Jose
Rt.1-Chris Aber. Ohr. — 160 acres

SPARKS, MARVIN — Beason
Rt. — 300 acres

SPARKS, COMMODORE — Beason
Rt. 1 — 160 acres

SPARKS, THOMAS — Lincoln
Rt. 1 — 180 acres

SPARKS, FRANKLIN C. — Logan
Rt. 4 Lincoln — 240 acres

SPARKS, WALTER J. — Lincoln
Rt. 1 — 320 acres



SPARKS, JAMES E. — Lincoln
Rt. 2 — 160 acres

SPARKS, WALTER — New Holland
Rt. 1 — 3½ acres

SPARKS, SAM, JR. Lincoln
Rt. 3 320 acres

SPARKS, SAMUEL Lincoln
Rt. 3 240 acres

SPARKS, SAMUEL Lincoln
Rt. 3

SPATZ, WALTER Middletown
Rt. 1 140 acres



SPINKER, ESTER, OLIVE & CLARENCE Emden
Rt. 1 180 acres

SPRINGFIELD MARINE BANK Beason
Rt. 1 240 acres

SPRINGFIELD MARINE BANK Elkhart
Rt. 1 150 acres

STARR, EVE Mt. Pulaski
Rt. 2 100 acres

STARR, LESTER
Rt. 2 Mt. Pulaski

Logan
80 acres

STARKEY, JESSIE A.
Rt. 2

Atlanta
220 acres

STAATS, RAY
Rt. 1

Beason
160 acres

STEEN, PAUL O.
Rt. 1 Emden

Logan
200 acres

STAHL, BRUCE
Rt. 1

Mt. Pulaski
200 acres

STEIN, MRS. CLARA
Rt. 1

Lincoln
140 acres

STARKEY, J. A.
Rt. 2

Lincoln
47 acres

STEINHOUR, WILLE
Rt. 4

Lincoln
80 acres

STEFFENS, MERRITT — Lincoln
Rt. 4 — 80 acres

STENNET, GRETCHEN — Latham
Rt. 1 — 40 acres

STEFFENS, VIRGIL M. — Logan
Rt. 1 Lincoln — 207 acres

STILES, R. — Lincoln
Rt. 3 — 19 acres

STEFFENS, WILLIAM — Lincoln
Rt. 4 — 80 acres

ST. LOUIS UNION TRUST CO. — Beason
Rt. 1 — 80 acres

STEIGERS, HOWARD — Lincoln
Rt. 4-A.B.Pierce,Mgr.-Hamp.Hogs — 160 acres

ST. MARY'S CEMETERY ASSN. — Logan
Rt. 1 Lincoln — Unoccupied

STOLL, CARL W.
Rt. 1

Chestnut
114 acres

STOGDELL, FRED J.
Rt. 1

Chestnut
40 acres

STOLL, CHAS. E.
Rt. 1

Chestnut
123 acres



STOGDELL, FRED J.
Rt. 1

Chestnut
40 acres



STOLL, EUGENE K.
Rt. 1

Chestnut
190 acres

STOLL, GEORGE
Rt. 3

Lincoln
111 acres

STOLL, VINCENT
Rt. 1 Mt. Pulaski

Logan
200 acres

STOLL, GEORGE
Rt. 3 Lincoln

Logan
120 acres

STOLL, JACOB (ESTATE)
Rt. 1

Chestnut
40 acres

STOLL, JACOB (ESTATE)
Rt. 1

Chestnut
160 acres

STOLL, JACOB (ESTATE)
Rt. 1

Chestnut
40 acres

STOLL, JACOB (ESTATE)
Rt. 1

Chestnut
96 acres

STOLL, JOHN E.
Rt. 3

Lincoln
160 acres

STOLL, GEORGE F.
Rt. 1

Lincoln
180 acres

STOLL, GEO. J. (ESTATE)
Rt. 1

Chestnut
200 acres

STOLL, GEORGE F.
Rt. 4-Laurel Hasenmyer, Mgr.

Lincoln
160 acres



STOLL, GEORGE F. Lincoln
Rt.1-Bill Harbarger,Mgr.Herefords-Hogs 160

STOLL, OTTO M. Chestnut
Rt. 1 200 acres



STOLL, HAROLD Mt. Pulaski
Rt. 1 377 acres

STOLL, VINCENT Lincoln
Rt. 3 115 acres

STOLL, MRS. LULA Chestnut
Rt. 1 120 acres

STOLL, WILBUR E. Mt. Pulaski
Rt. 1 6 acres

STOLL, MARY E. Beason
Rt. 50 acres

STOLL, WILLIAM F. Logan
Rt. 1 Mt. Pulaski 98 acres

STORIES, JUANITA M. Logan
Rt. 2 Mt. Pulaski 119 acres

STORIES, JUANITA M. Logan
Rt. 2 Mt. Pulaski 119 acres

STRAWN, EMMA MAY Logan
Rt. 4 Lincoln 190 acres

STREETMYER SISTERS Logan
Rt. 1 Hartsburg-R.D. Klokkenga, Opr. 140

STROUSE BROTHERS Emden
Rt. 1 400 acres

STROUSE BROTHERS Emden
Rt.1-Richard Coers, Tenant 160 acres

STROUSE BROTHERS Emden
Rt. 1 80 acres



STRUENING, DAVID Lincoln
Rt. 4 160 acres

STAUN, CATHERINE
Rt. 1

Lincoln
90 acres

STUAN, KATHERINE
Rt.1-Morgan Levi, Mgr.

Lincoln
180 acres

STUAN, MRS. JOHN
Rt. 1

Lincoln
80 acres

STUCKEL, HARRY
Rt.500 Holm Ave. Lincoln

Logan
4 acres

STURGIS, NELL

New Holland
40 acres

STUTTLE, DR. A. L.
Rt. 1

Williamsville
309 acres

SUEDMEIER, GEORGE
Rt. 2 Mt. Pulaski

Logan
200 acres

SUEDMEIER, GEORGE
Rt. 2 Mt. Pulaski

Logan
160 acres

SUEDMEIER, MRS. W. F. — Chestnut
Rt. 1 — 50 acres

SWIEGHART, GUS J. — Mt. Pulaski
Rt. 1 — 80 acres



SULLIVAN, LYLE — Logan
Rt.1 Emden — 160 acres

FAIRLAND SCHOOL Dist. 93 — New Holland



SULLIVAN, LYLE — Emden
Rt. 1 — 160 acres

MILL GROVE SCHOOL Dist. 92 — New Holland

SWESEY, HURB — Atlanta
Rt. 2 — 6 acres

NEW HOLLAND HIGH SCHOOL — New Holland

TALLBOT ESTATE — New Holland, 160 acres

TALBOWTT, MISS IMOGENE, Rt. 1 — New Holland, 160 acres

TAMMUES, JOHN, Rt. 1 San Jose — Logan, 153 acres

TAYLOR, MRS. FRED, Rt. 1 — Williamsville, 80 acres

TAYLOR, J. W., Rt. 1 — Williamsville, 210 acres

TAYLOR, LLOYD, Rt. 3 — Logan, 82 acres

TAYLOR, ORVAL J., Rt. 1 — Latham, 40 acres

TENDICK, EUGENE, Rt. 2 — Mt. Pulaski, 172 acres

TENDICK, H. B. (ESTATE) Logan
Rt. 2 Mt. Pulaski 208 acres

TENDICK, JOHN H. Logan
Rt. 2 Mt. Pulaski 300 acres

TENDICK, HAROLD A. Mt. Pulaski
Rt.2-Hybred Corn-Hampshire Hogs-230 acres

TENDICK, URIAH Logan
Rt. 2 Mt. Pulaski 240 acres

TENDICK, JOHN H. Logan
Rt. 2 Mt. Pulaski 300 acres

TENDICK, URIAH Logan
Rt. 2 Mt. Pulaski 240 acres

TENDICK, JOHN H. Logan
Rt. 2 Mt. Pulaski 300 acres

TERRELL, EARL Atlanta
Rt. 1 5 acres

TERVIEL, ADO F.
Rt. 1

Emden
120 acres

TERVIEL, ADO
Rt.1-Paul Terviel, Opr.

Emden
120 acres

THIES, EARL G.
Rt. 1

New Holland
320 acres

THOMAS, MRS. LORETTA
Rt. 3

Lincoln
128 acres

THOMAS, MRS. LORETTE
Rt. 3 Lincoln

Logan

THOMPSON, MISS CLARA
Rt. 1

Elkhart
80 acres

THOMPSON, RAY E.
Rt. 1

Atlanta
120 acres

THOMPSON, RAY E.
Rt. 1

Atlanta
76 acres

THOMPSON, RAY E.
Rt. 1

Atlanta
56 acres

THOMPSON, ROBERT J.
Rt. 1

Atlanta
120 acres

THOMPSON, ROY H.
Rt. 1

Atlanta
120 acres

THOMPSON, WILLIAM
Rt. 1

Latham
80 acres



THORPE, MRS.
Rt. 1 Mt. Pulaski

Logan
100 acres

THORPE, MINO
Rt.

Mt. Pulaski
160 acres



THORPE, MRS. MINA
Rt. 1

Mt. Pulaski
160 acres

THORPE, MRS. MILO
Rt. 1

Chestnut
100 acres

TIFFANY, CHARLES
Rt. 1 Lincoln

Logan
22 acres

TOMPKINS, ARTHUR
Rt. 1 Hartsburg

Logan
160 acres

TOMPKINS, A. W.
Rt. 1

Hartsburg
160 acres

TOMPKINS, IRWIN
Rt. 1

Lincoln
120 acres

TOMLINSON, CLARENCE (ESTATE)
Rt. 1 Mt. Pulaski

Logan
240 acres

TOWNEY, BERNARD
Rt. 2

Atlanta
100 acres

TRAPP & TRAPP (ESTATE)
Rt.

Lincoln
240 acres

TRAPP, HAROLD
Rt.1-Dallas Febus, Opr.

Logan
240 acres

TRAPP, HAROLD
Rt. 1

Elkhart
240 acres

TRAPP, WM. E.
Rt. 1

Williamsville
206 acres

TRAPP, MRS. HAROLD SR.
Rt. 1

Elkhart
160 acres

TRENKLE, JOE
Rt. 1

Lincoln
40 acres

TRAPP, DR. ROBERT N.
Rt. 1

Beason
240 acres

TURNER, ALBERT
Rt. 1

Atlanta
40 acres

TRAPP, WILLIAM
Rt. 2

Lincoln
223 acres

TURNER, ALBERT
Rt. 1

Atlanta
120 acres

TURNER, GILBERT — Atlanta
Rt. 1 — 30 7 acres

TURNER, GILBERT — Atlanta
Rt. 1

TURNER, GILBERT — Atlanta
Rt. 1 — 191 acres

TURNER, MACK — Atlanta
Rt. 2 — 129 acres

TURLEY, MRS. LUTHER — Elkhart
Rt. 1-Charles Trago-Dairy Cattle — 255

TURLEY, ZELMA — Logan
Rt. 1 — 200 acres

TURLEY, ZELMA — Logan
Rt.2-Mt. Pulaski-Otto Henrichsmeyer — 235

PLEASANT VALLEY CEMETERY — New Holland

UBBENGA, HENRY M. Hartsburg
Rt.2-Geo.Ubbenga,Mgr.-Guernsey Cattle 144

UBBENGA, HENRY M. Hartsburg
Rt.2-Shorthorn & Hereford Cattle 232

UBBENGA, HENRY M. 215, Hartsburg
Rt.2-Black Angus & Herefords-Hmp.& Durocs

UHLE ESTATE Logan
Rt. 1 207 acres

UHLE, MRS. FRED Logan
Rt. 1MMt. Pulaski 140 acres

ULFERTS, MARTIN Lincoln
Rt. 1 80 acres



ULRICH, A. A. Chestnut
Rt. 1 10 acres

UNLAND, JUDITH Beason
Rt. 1 240 acres

UNLAND, JUDITH — Beason
Rt. 1-Mrs. Anna Hasenmyer, Ten. 160 acres

UPP, ETTA — Logan
Rt. 2 Mt. Pulaski — 13 acres

USHERWOOD, LOUIS — Logan
Rt. 1 Atlanta — 80 acres

USHERWOOD, MRS. SUESIE M. — Mt. Pulaski
Rt. 1 — 80 acres

USHERWOOD, JOHN T. — Logan
Rt. 1 Atlanta — 46 acres

VAN DEVENDER, EUNICE — Logan
Rt. 2 Mt. Pulaski — 16 acres



VAN DEVENTER, JOHN W. — Logan
Rt. 1 — 55 acres

VAN DREHLE, MARTIN — Lincoln
Rt. 2 — 26 acres

VAN HILSEN, GLENN & HAROLD 320, Logan
Rt. 1 Hartsburg-Purebred Hampshire Swine

VANNOY, ROY Atlanta
Rt.1-Lifelong Resident 95 acres

VAN HILSEN, HENRY Emden
80 acres



VAN VASS, MR.& MRS. C. R. Atlanta
Rt. 2 163 acres

VAN HILSEN, HENRY Logan
Rt.1 Emden-Reg. Shorthorns 240 acres

VAUGHAN, GEORGE Latham
Rt. 1 120 acres

VANNOY, EARL Atlanta
Rt. 1 20 acres

VENNARD, LEONA & WM. New Holland
Rt. 1 212 acres



VERBAN, EMIL & ANNETTA
Rt. 1

Elkhart
188 acres

VERBAN, EMIL & ANNETTA
Rt. 1

Elkhart
Tenant House

VOLLE, FLORENCE
Rt. 1 Chestnut

Logan
130 acres

VOLLE, MRS. JACOB
Rt. 1

Mt. Pulaski
120 acres

VOLLE, MRS. JACOB
Rt. 1

Mt. Pulaski
40 acres

VOLLE, MRS. WALTER
Rt. 1

Chestnut
83 acres

VOGEL, ELMER
Rt. 2

Lincoln
160 acres

VOGT, HAZEL
Rt. 2

Atlanta
100 acres

VOYLES, MRS. VIRT
Rt. 4

Lincoln
100 acres

WADDELL, KENNETH
Rt. 1

Chestnut
120 acres

WACHTER, FRANK
Rt. 1

Latham
240 acres

WAGER, GERALDINE DUSTIN
Rt.

Broadwell
453 acres

WACHTER, JOHNIE J.
Rt. 1

Latham
166 acres

WALKER, GORDON

Armington
80 acres



WADDELL, FRANK L.
Rt. 1

Mt. Pulaski
80 acres

WALKER, GORDON M.
Rt.

Armington
185 acres

WALKER, GORDON
Rt. 1

Atlanta
120 acres

WALTERS, MRS. MERLE
Rt.

Armington
200 acres

WALSH, PATRICK
Rt. 1

Elkhart
9 acres



WALTERS, MYRON
Rt. 1

Armington
3 acres



WALTERS, HARRY
Rt. 1

Atlanta
210 acres

WALTERS, MYRON
Rt. 1

Armington
320 acres

WALTERS, MRS. MERLE
Rt. 1

Emden
240 acres

WARE, KENNETH
Rt. 1

Atlanta
2 acres

WARREN, FRANK
Rt. 1

Middletown
77 acres

WAYMAN, W. KENNETH
Rt. 4

Lincoln
160 acres

WARNER, EVERT A.
Rt. 4 Lincoln

Logan
240 acres

WECKEL, EUGENE M.
Rt. 1

Mt. Pulaski
80 acres

WARRICK, CHARLES W.
Rt. 1

Atlanta
160 acres

WECKEL, EUGENE M.
Rt. 1

Mt. Pulaski
4 acres

WARRICK, SETH
Rt. 3

Lincoln
148 acres

WEHNER, MRS. NETTIE
Rt. 1

Mt. Pulaski
200 acres

WELCH, ETHEL
Rt.1-Atlanta-Lewis Beatty, Opr.
Logan
40 acres

WELCH, WILLIAM
Rt. 4
Lincoln
80 acres

WELCH, MARGARET
Rt. 4 Lincoln
Logan
90 acres

WELCH, WILLIAM
Rt. 4
Lincoln
160 acres

WELCH, ROBERT
Rt. 4
Lincoln
144 acres

WELLER, SARAH
Rt. 1
Mt. Pulaski
160 acres



WELCH, WILLIAM
Rt. 4
Lincoln
224 acres

WENDELL, BRYAN
Rt. 1
New Holland
110 acres

WENDELL, ANNA A. Lincoln
Rt. 3 157 acres

WERTH, DEITRICH Lincoln
Rt. 2-20 yrs. here 94 acres

WENDELL, FLOYD M. New Holland
Rt.1-Geo.W.Wendell, Opr. 414 acres

WERTH, FRED Logan
Rt. 4 Lincoln 30 acres

WENDELL, FRANK New Holland
Rt.1-Robt.E. Montgomery, Opr. 160 acres

WERTH, MARTIN Lincoln
Rt. 115 acres

WENDELL, NORMAN P. New Holland
Rt. 1 160 acres

WERTH, MARTIN 142 acres - Lincoln
Rt.1-95 yrs. in family-Marvin Werth, Mgr.

WERTH, R.
Rt. 3

Lincoln
80 acres



WERTH, T. W.
Rt.1-95 yrs. in family

Lincoln
77 acres

WERTH, ROSE
Rt. 3

Lincoln
25 acres

WERTHIEM, ROBERT
Rt. 2

Atlanta
158 acres

WERTH'S STANDARD SERVICE
Since 1934

Lincoln

WESTON ESTATE
Rt. 1

Emden
160 acres

WERTH, RUDOLPH J.
Rt.1-95 yrs. in family

Lincoln
160 acres

WEST, SARAH J.
Rt. 2 Mt. Pulaski

Logan
31 acres

WEST, SARAH
Rt. 1 Mt. Pulaski

Logan
160 acres

WESTEN, H. W.
Rt. 1

Mt. Pulaski
200 acres

WEST, MRS. SARAH
Rt. 1

Beason
240 acres



WESTON, ANDREW C.
Rt. 2

Emden
160 acres

WEST, SARAH
Rt. 4

Lincoln
80 acres



WESSBECHER, PAUL
Rt. 1

Mt. Pulaski
80 acres

WEST, WILLIAM C.
Rt. 1

Hartsburg
80 acres

WEYHRICH, PHILLIP

San Jose
160 acres

WHEELER, CARL E.
Rt. 2

Atlanta
160 acres

WHEELER, J. L.
Rt. 2

Lincoln
40 acres

WHEELER, W. K.
Rt. 2

Lincoln
100 acres

WHIGHT, GEORGE
Rt. 1

New Holland
80 acres

WHIGHT, GEORGE
Rt. 1

New Holland
80 acres

WHIGHT, JOHN L.
Rt. 1

New Holland
281 acres

WHITAKER, LUELLA
Rt. 1

Beason
160 acres



WHITE, G. & WORTH, E.
Rt. 1

Middletown
71 acres

WHITE, GEORGE — Lincoln
Rt. 1 — 220 acres



WHITE, GEORGE — Lincoln
Rt. 1 — 40 acres

WHITE, GEORGE — Lincoln
Rt. 1-Leon H. Meyer, Tenant — 160 acres



WHITE, GEORGE — New Holland
Rt. 1 — Tenant House

WHITE, GEORGE — New Holland
Rt. 1 — 160 acres



WHITE, GEORGE — 420 acres, New Holland
Rt.1-Angus-Hereford-Shorthorn-Hampsh.Hogs

WHIGHT, GEORGE — Lincoln
Rt. 1

WHITE, GEORGE — New Holland
Rt. 1 — 200 acres

WHITE, JOHN — New Holland
Rt. 1 — 80 acres

WHITESIDE, CHARLES A. — Logan
Rt. 3 Lincoln — 90 acres

WHITE, WILBUR — 188 acres - New Holland
Rt.1-50 yrs.in family-Angus & Hampsh.Hogs

WHITTLE, WILLIAM — Logan
Rt. 2 Mt. Pulaski — 320 acres

WHITESIDE, CHARLES — Logan
Rt. 3 Lincoln — 70 acres

WHITTLE, W. G. — Elkhart
Rt.1-Kenneth Trago,Mgr. — 260 acres
White Face Cattle & Herefords

WHITESIDE, CHARLES — Beason
Rt. 1 — 280 acres

WIBBEN, CLAUS — Hartsburg
Rt. 2 — 80 acres

WIBBEN, GEORGE
Rt. 2

Hartsburg
140 acres

WIGGERS, FRED SR.
Rt. 1

Beason
280 acres

WIEBER, GEORGE (ESTATE)
Rt. 4

Lincoln
160 acres

WIGGINTON, A. H. &
HECKEL, IRENE

Rt. 2
228 acres

WIELAND, IVIAN
Rt. 1

New Holland
240 acres

WILCOX, CORA
Rt. 2 Mt. Pulaski

Logan
2 acres

WIGGERS, ANDREW
Rt. 1

Chestnut
600 acres

WILCOX, CORA
Rt. 2 Mt. Pulaski

Logan
460 acres



WILCOX, CORA
Rt. 1 Mt. Pulaski

Logan
280 acres

WILCOX, CORA
Rt. 1

Mt. Pulaski
240 acres

WILCOXSON, ROSCOE B.
Rt. 2

Atlanta
164 acres

WILHAM, LAWRENCE
Rt. 3 Lincoln

Logan
40 acres

WILHAM, LAWRENCE L.
Rt. 3 Lincoln

Logan
80 acres

WILHAM, LAWRENCE L.
Rt. 3 Lincoln

Logan
10 acres



WILL, SAM J.
Rt. 1

Lincoln
120 acres



WILLIAMS, DR. A. F.
Rt. 1

Latham
1 acre

WILLIAMS, EARL B. & FRIEDA — Atlanta
Rt. 4

WILMERT, FRED (ESTATE) — Atlanta
Rt. 2 — 160 acres

WILLIAMS, MRS. LEE — Logan
Rt. 1 Atlanta — 120 acres

WILMERT, FRED J. — Lincoln
Rt. 3 — 119 acres

WILLIAMS, MERRITT M. — Chestnut
Rt. 1 — 275 acres

WILMERT, GEORGE A. — Atlanta
Rt. 2 — 200 acres

WILLIAMS, MRS. ZOE — Logan
Rt. 2 Mt. Pulaski — 360 acres

WILMERT, MRS. JANET — Atlanta
Rt. 1 — Tenant House

WILMERT, J. A.
Rt. 3

Lincoln
80 acres



WILSON, FRANCIS E.
Rt. 1

Beason
160 acres

WILMERT, MRS. JANET
Rt. 1

Atlanta
195 acres

WILSON, R.
Rt.1-Resident since '37

Beason
240 acres

WILLMERT, MYRTLE & KATHARINE
Rt. 2

Atlanta
217 acres

WITT, AMBROSE
Rt. 2 Mt. Pulaski

Logan
50 acres



WILMERT, OSCAR F.
Rt. 4

Lincoln
160 acres

WODETZKI, SISTERS
Rt. 1

Hartsburg
151 acres

WOEFEL SISTERS
Rt. 1

Hartsburg
160 acres

WOLAND, MRS. MAUDE
Rt. 1

Beason
160 acres

WOLF, FRED
Rt. 1

Beason
120 acres

WORTH, ROBERT
Rt. 3 Lincoln

Logan
80 acres

WOOD, C. B.
Rt. 2 Emden

Logan
240 acres

WOOD, CHARLES B.
Rt. 1

Emden
240 acres

WOOD, CHARLES B.
Rt. 1

Emden
240 acres

WOODS, MRS. NORMA
Rt. 2

Atlanta
160 acres

WORNER, FRED J (Family Ptnshp.) Athens
Rt. 1 120 acres

WOURTH, MRS. ALMA Lincoln
Rt. 1

WORTH, MRS. ALMA New Holland
Rt. 1 185 acres

WRAGE, CLARENCE New Holland
Rt.1-Black Angus & Hamp. Hogs 160 acres

WORTH, FRED Elkhart
Rt. 160 acres

WRAGE, CLARENCE L. Lincoln
Rt.2-In Family 61 yrs.-Black Angus 264

WORTH, MYRTLE 126 acres - New Holland
Rt.1-Jas.Worth,Mgr.Herefords & Hamp. Hogs

WRAGE, LENA Lincoln
Rt. 2 200 acres

WRIGHT, FRED W.
Rt. 1

Atlanta
80 acres

WUBBEN, HAROLD E.
Rt. 1

Mt. Pulaski
200 acres

WUBBEN, WILL A.
Rt. 1

Mt. Pulaski
300 acres

WUNDERLE, MRS. SARRA B.
Rt. 1

New Holland
198 acres

WURTH, HAZEL
Rt. 2

Lincoln
135 acres

WURTH, JOSEPH C.
Rt. 1

Beason
190 acres

WURTH, LEWIS E.
Rt. 4

Lincoln
120 acres

WURTH, RICHARD W.
Rt. 2

Lincoln
160 acres

WURTH, ROBERT
Rt. 1

Beason
20 acres

WURTH, ROBERT
Hartsburg Rt.

Logan
300 acres

WURTH, ROBERT Jr. & IDA
Rt. 1

Chestnut
160 acres

WURTH, WILLIAM
Rt. 2

Atlanta
160 acres

WURTH, ROBERT F. Jr.
Rt. 1

Chestnut
160 acres

YEAST, DEWITT
Rt. 1

Atlanta
286 acres

WURTH, ROBERT
Rt. 1

Hartsburg
80 acres

YOCUM, MRS. PEARL &
RANKIN, JOHN W. (ESTATE)

Lincoln
96 acres

YOCUM, MISS IDA
Rt.

Middletown
120 acres

YOUNKERS ESTATE (J.H. & E.A.)
Rt. 1

Atlanta
252 acres



YONTZ, MARVIN
Rt. 1

San Jose
240 acres

ZANGLEIN, DR. E. R.
Rt. 2

Lincoln
220 acres

YOUNG, GEORGE
Rt. 1

New Holland
20 acres

ZANGLEIN, E. R.

Beason
215 acres

YOUNG, TOM

Atlanta
180 acres

ZANGLEIN, R. E.
Rt. 2

Atlanta
160 acres

ZIEGLOWSKY, MRS. MAMIE
Rt. 1 Hartsburg
Logan
200 acres

ZIEGLOWSKY, MARIE
Rt. 1
Hartsburg
80 acres

ZIMMER, WESLEY, W.
Rt. 1
Emden
80 acres



ZIMMERMAN, FRED
Rt. 1 San Jose-Dwight Zimmerman Opr.
Cream Ridge & Valley Farms
Logan
640

ZOLLARS, DONALD PAUL
Rt. 1
Beason
230 acres



ZOLLARS, MRS. ORA
Rt. 2
Atlanta
62 acres

ZOOK, HARRY E.
Beason
85 acres

SUARMMER, CLARENCE
Rt. 2
Atlanta
1 acre

ZUMWALT, DELMAR B. New Holland
Rt.1-Hybrid Seed Corn Dealer 160 acres



RICHMOND GROVE (1887) New Holland

ZURKAMMER, CLARENCE V. Waynesville
Rt. 1-Lifelong Resident 188 acres

BOCK, EVERETT M. Williamsville
Rt. 1 Previously American Hill School



OGLESBY, MRS. AUGUSTA Logan
Rt. 4 Lincoln-Ray Zurkammer, Ten. 360

HASELEY, WILLIAM Logan
Rt. 3 Lincoln

WHITESIDE DRAINAGE CO.

TILING — WATERWAYS — ALL KINDS OF DITCHING

BEASON, ILLINOIS

Phone 55

WILLIAM G. STRATTON

Governor

Born at Ingelside in Lake County
on February 26, 1914

PAST GOVERNORS OF ILLINOIS

Name	Date of birth	Place of birth	Inaugurated	From what county	Date of death	Place of death
Shadrach Bond, Dem	Nov. 24, 1773	Frederickstown, Md	Oct. 6, 1818	St. Clair	Apr. 12, 1832	Kaskaskia
Edward Coles, Dem	Dec. 15, 1786	Albermarle County, Va	Dec. 5, 1822	Madison	July 7, 1868	Philadelphia
Ninian Edwards, Dem[1]	Mar. 17, 1775	Montgomery County, Md	Dec. 6, 1826	Madison	July 20, 1833	Belleville
John Reynolds, Dem[2]	Feb. 26, 1788	Montgomery County, Pa	Dec. 6, 1830	St. Clair	May 8, 1865	Belleville
William L. D. Ewing, Dem[3]	Aug. 31, 1795	Logan County, Ky	Nov. 17, 1834	Fayette	Mar. 25, 1846	Springfield
Joseph Duncan, Dem	Feb. 22, 1794	Paris, Ky	Dec. 3, 1834	Morgan	Jan. 15, 1844	Jacksonville
Thomas Carlin, Dem	July 18, 1789	Fayette County, Ky	Dec. 7, 1838	Greene	Feb. 14, 1852	Carrollton
Thomas Ford, Dem	Dec. 5, 1800	Uniontown, Pa	Dec. 9, 1842	Ogle	Nov. 3, 1850	Peoria
Augustus C. French, Dem[4]	Aug. 2, 1808	Hill, N. H	Dec. 8, 1846 Jan. 8, 1849	Crawford	Sept. 4, 1864	Lebanon
Joel Aldrich Matteson, Dem	Aug. 8, 1808	Watertown, N. Y	Jan. 10, 1853	Will	Jan. 31, 1873	Chicago
William H. Bissell, Rep[5]	Apr. 25, 1811	Painted Post, N. Y	Jan. 12, 1857	Monroe	Mar. 18, 1860	Springfield
John Wood, Rep	Dec. 20, 1798	Moravia, N. Y	Mar. 21, 1860	Adams	June 11, 1880	Quincy
Richard Yates, Rep	Jan. 18, 1815	Warsaw, Ky	Jan. 14, 1861	Morgan	Nov. 27, 1873	St. Louis, Mo.
Richard J. Oglesby, Rep	July 25, 1824	Oldham County, Ky	Jan. 16, 1865	Macon	Apr. 24, 1899	Elkhart
John M. Palmer, Rep	Sept. 13, 1817	Eagle Creek, Ky	Jan. 11, 1869	Macoupin	Sept. 25, 1900	Springfield
Richard J. Oglesby, Rep[6]	July 25, 1824	Oldham County, Ky	Jan. 13, 1873	Macon	Apr. 24, 1899	Elkhart
John L. Beveridge, Rep	July 6, 1824	Greenwich, N. Y	Jan. 23, 1873	Cook	May 3, 1910	Hollywood, Calif.
Shelby Moore Cullom, Rep[7]	Nov. 22, 1829	Wayne County, Ky	Jan. 8, 1877 Jan. 10, 1881	Sangamon	Jan. 28, 1914	Washington
John M. Hamilton, Rep	May 28, 1847	Union County, Ohio	Feb. 6, 1883	McLean	Sept. 23, 1905	Chicago
Richard J. Oglesby, Rep	July 25, 1824	Oldham County, Ky	Jan. 30, 1885	Macon	Apr. 24, 1899	Elkhart
Joseph W. Fifer, Rep	Oct. 28, 1840	Staunton, Va	Jan. 14, 1889	McLean	Aug. 6, 1938	Bloomington
John P. Altgeld, Dem	Dec. 30, 1847	Felters, Germany	Jan. 10, 1893	Cook	Mar. 12, 1902	Joliet
John R. Tanner, Rep	Apr. 4, 1844	Warrick, County, Ind	Jan. 11, 1897	Clay	May 23, 1901	Springfield
Richard Yates, Rep	Dec. 12, 1860	Jacksonville	Jan. 14, 1901	Morgan	Apr. 11, 1936	Springfield
Charles S. Deneen, Rep	May 4, 1863	Edwardsville	Jan. 9, 1905 Jan. 18, 1909	Cook	Feb. 5, 1940	Chicago
Edward F. Dunne, Dem	Oct. 12, 1853	Waterville, Conn	Feb. 3, 1913	Cook	May 24, 1937	Chicago
Frank O. Lowden, Rep	Jan. 26, 1861	Sunrise, Minn	Jan. 8, 1917	Ogle	Mar. 20, 1943	Tucson, Ariz.
Len Small, Rep	June 16, 1862	Kankakee	Jan. 10, 1921 Jan. 12, 1925	Kankakee	May 17, 1936	Kankakee
Louis L. Emmerson, Rep	Dec. 27, 1863	Albion	Jan. 14, 1929	Jefferson	Feb. 4, 1941	Mt. Vernon
Henry Horner, Dem[8]	Nov. 30, 1879	Chicago	Jan. 9, 1933 Jan. 4, 1937	Cook	Oct. 6, 1940	Winnetka
John H. Stelle, Dem	Aug. 10, 1891	McLeansboro	Oct. 6, 1940	Hamilton		
Dwight H. Green, Rep	Jan. 9, 1897	Ligonier, Ind	Jan. 13, 1941 Jan. 8, 1945	Cook		
Adlai E. Stevenson, Dem	Feb. 5, 1900	Los Angeles, Calif	Jan. 10, 1949	Lake		

[1] Territorial governor, 1809-1818. [2] Governor Reynolds resigned November 17, 1834, to become representative in Congress; succeeded by William L. D. Ewing. [3] W. L. D. Ewing was acting Lieutenant Governor and became Governor during the interim between Governor John Reynold's resignation and election to Congress and the election of Governor Joseph Duncan. [4] Governor French was re-elected under the Constitution of 1848. [5] Governor Bissell dies March 18, 1860; succeeded by John Wood, Lieutenant Governor. [6] Governor Oglesby resigned January 23, 1873, to become U.S. Senator; succeeded by John L. Beveridge, Lieutenant Governor. [7] Governor Cullom resigned February 8, 1883, to become U.S. Senator; succeeded by John M. Hamilton, Lieutenant Governor. [8] Governor Horner died October 6, 1940; succeeded by John H. Stelle, Lieutenant Governor.

Roster of State Officers

UNITED STATES SENATORS FROM ILLINOIS

Name	Term of service	Residence	Remarks
Ninian Edwards, Dem	1818-1819	Kaskaskia	
Jesse B. Thomas, Dem	1818-1823	Kaskaskia	
Ninian Edwards, Dem	1819-1824	Edwardsville	Own successor. Resigned 1824.
Jesse B. Thomas, Dem	1823-1829	Edwardsville	Own successor.
John McLean, Dem	1824-1825	Shawneetown	Vice Edwards, resigned.
Elias Kent Kane, Dem	1825-1831	Kaskaskia	To succeed McLean.
John McLean, Dem	1829-1830	Shawneetown	Died Oct. 14, 1830.
David J. Baker, Dem	Nov. 12-Dec. 11, 1830	Kaskaskia	Appointed, vice McLean, deceased.
John M. Robinson, Dem	1830-1835	Carmi	To succeed Baker.
Elias Kent Kane, Dem	1831-1835	Kaskaskia	Own successor. Died Dec. 12, 1835.
John M. Robinson, Dem	1835-1841	Carmi	Own successor.
William L. D. Ewing, Dem	1835-1837	Vandalia	Vice Kane, deceased.
Richard M. Young, Dem	1837-1843	Jonesboro	To succeed Ewing.
Samuel McRoberts, Dem	1841-1843	Waterloo	Vice Robinson. Died Mar. 22, 1843.
Sidney Breese, Dem	1843-1849	Carlyle	To succeed Young.
James Semple, Dem	1843-1847	Alton	Appointed, vice McRoberts deceased.
Stephen A. Douglas, Dem	1847-1853	Quincy	To succeed Semple.
James Shields, Dem	1849-1855	Springfield	To succeed Breese.
Stephen A. Douglas, Dem	1853-1859	Chicago	Own successor.
L. Trumbull, Anti-Neb., Dem.	1855-1861	Belleville	To succeed Shields.
Stephen A. Douglas, Dem	1859-1861	Chicago	Own successor. Died June 3, 1861.
Lyman, Trumbull, Rep	1861-1867	Chicago	Own successor.
Orville H. Browning, Rep	1861-1863	Quincy	Appointed, vice Douglas.
William A. Richardson, Dem	1863-1865	Quincy	To succeed Browning.
Richard Yates, Rep	1865-1871	Jacksonville	To succeed Richardson.
Lyman Trumbull, Rep	1867-1873	Chicago	Own successor.
John A. Logan, Rep	1871-1877	Chicago	To succeed Yates.
Richard J. Oglesby, Rep	1873-1879	Decatur	To succeed Trumbull.
David Davis, Ind	1877-1883	Bloomington	To succeed Logan.
John A. Logan, Rep	1879-1885	Chicago	To succeed Oglesby.
Shelby M. Cullom, Rep	1883-1889	Springfield	To succeed Davis.
John A. Logan, Rep	1885-1886	Chicago	Died Dec. 26, 1886.
Charles B. Farwell, Rep	1887-1891	Chicago	Vice Logan, deceased.
Shelby M. Cullom, Rep	1889-1895	Springfield	To succeed himself.
John M. Palmer, Dem	1891-1897	Springfield	To succeed Farwell.
Shelby M. Cullom, Rep	1895-1901	Springfield	To succeed himself.
William E. Mason, Rep	1897-1903	Chicago	To succeed Palmer.
Shelby M. Cullom, Rep	1901-1907	Springfield	To succeed himself.
Albert J. Hopkins, Rep	1903-1909	Aurora	To succeed Mason.
Shelby M. Cullom, Rep	1907-1913	Springfield	To succeed himself.
*William Lorimer, Rep	1909-1912	Chicago	To succeed Hopkins.
James Hamilton Lewis, Dem	1913-1919	Chicago	To succeed Cullom.
Lawrence Y. Sherman, Rep	1913-1915	Springfield	In place of Lorimer.
Lawrence Y. Sherman, Rep	1915-1921	Springfield	To succeed himself.
Medill McCormick, Rep	1919-1925	Chicago	To succeed Lewis.
William B. McKinley, Rep	1921-1927	Champaign	To succeed Sherman.
Charles S. Deneen, Rep	1925-1931	Chicago	To succeed McCormick.
†Frank L. Smith, Rep	1927-	Dwight	To succeed McKinley.
Otis F. Glenn, Rep	1928-1933	Murphysboro	In place of Frank L. Smith.
James Hamilton Lewis, Dem	1931-1937	Chicago	To succeed Deneen.
William H. Dieterich, Dem	1933-1939	Beardstown	To succeed Glenn.
James Hamilton Lewis, Dem	1937-1939	Chicago	Died April 9, 1939.
Scott W. Lucas, Dem	1939-1945	Havana	To succeed Dieterich.
James M. Slattery, Dem	1939-1940	Chicago	Appointed; vice Lewis, deceased.
C. Wayland Brooks, Rep	1940-1943	Chicago	Elected to fill Lewis term.
C. Wayland Brooks, Rep	1943-1949	Chicago	
Scott W. Lucas, Dem	1945-1951	Havana	
Paul H. Douglas, Dem	1949-1955	Chicago	
Everett McKinley Dirksen, Rep.	1951-1957	Pekin	

* Unseated, election being declared illegal by Senate.
† Refused his seat by action of the Senate.

• • • • •

LEGAL HOLIDAYS IN ILLINOIS

NEW YEAR'S DAY	January 1
LINCOLN'S BIRTHDAY	February 12
WASHINGTON'S BIRTHDAY	February 22
GOOD FRIDAY	Friday immediately before Easter Sunday each year
MEMORIAL DAY	May 30
INDEPENDENCE DAY	July 4
LABOR DAY	First Monday in September
COLUMBUS DAY	October 12
ARMISTICE DAY	November 11
THANKSGIVING DAY	The day being recommended by the Governor or by the President of the U. S.
CHRISTMAS DAY	December 25
ELECTION DAY	Election of Members of General Assembly (even number years only)

When such holiday fall on Sunday, the Monday next following shall be held and considered such holiday

State Memorials

Mt. Pulaski Courthouse, 26 miles northeast of Springfield on U.S.54. One of the courthouses on the old Eighth Circuit where Lincoln practiced law.

Postville Court House State Memorial near Junction 10 and 66.

Colleges and Universities

Lincoln College on U. S. 66, north of Lincoln.

State Institutions

Lincoln State School and Colony, 1 mile southwest of Lincoln on US 66.

Airports

Logan County Airport - 3/4 mile northeast of Lincoln, off US 66.

Lincoln Flying Service - 1/4 mile west of Lincoln, off State Rt. 10.

State Forests and Game Preserves

Lake Argyle Public Fishing and Recreation Area. Near Colchester in McDonough County. 1,052 acres. Fishing, recreation, picnic areas. Boats available.

Colleges and Universities

Western Illinois State College - 2 miles north of Macomb, State Route 67, 1 mile west on State Route 20.

Airports

Macomb Airport -- 2¼ miles east of Macomb, State Route 67.

Picnic Grounds and Roadside Tables

1 mile southwest of Tennessee, U. S. 136
3 miles southwest of Tennessee, U. S. 136
2 miles east of Macomb, U. S. 136 and 67
2¼ miles north of Adair, U. S. 136
1½ miles south of Good Hope, U. S. 67
1½ miles northeast of Bushnell, State Rt. 9
2 miles south of Prairie City, State Rts. 41 & 9

NUMBER OF CHICKENS - DAIRY CATTLE - ALL CATTLE - HOGS

ILLINOIS - 102 Counties

Source: Based on 1953 Data
USDA

County	Number Chickens	Number Dairy Cattle	Number All Cattle	Number Hogs
Adams	243,700	15,700	57,800	140,200
Alexander	34,900	1,100	4,300	5,700
Bond	192,000	7,800	23,900	40,000
Boone	117,300	19,800	45,900	32,100
Brown	86,900	2,700	16,300	58,000
Bureau	296,300	13,700	92,800	187,500
Calhoun	89,900	2,800	11,100	31,000
Carroll	185,200	13,900	67,900	100,600
Cass	89,900	3,600	18,000	34,000
Champaign	292,200	11,400	53,900	60,500
Christian	201,700	7,000	37,300	79,100
Clark	230,100	6,500	23,200	36,800
Clay	290,300	5,300	20,800	19,700
Clinton	339,900	13,200	27,800	26,100
Coles	159,300	5,200	23,600	46,600
Cook	234,600	12,500	27,700	42,400
Crawford	191,200	4,800	21,500	31,700
Cumberland	201,800	5,800	16,900	19,300
DeKalb	236,900	13,600	93,600	163,400
DeWitt	105,600	4,100	26,400	41,900
Douglas	138,100	3,200	16,900	22,300
DuPage	171,300	8,300	21,700	24,200
Edgar	162,800	7,400	33,100	59,900
Edwards	148,800	2,100	12,900	31,500
Effingham	332,800	12,100	28,200	17,500
Fayette	385,800	11,500	32,400	25,300
Ford	226,000	5,300	31,100	46,400
Franklin	156,900	4,600	14,900	15,800
Fulton	209,500	9,600	64,800	149,500
Gallatin	116,600	2,000	10,600	19,600
Greene	131,200	6,400	36,800	24,100
Grundy	136,100	4,900	26,000	18,100
Hamilton	263,400	4,700	14,600	18,600
Hancock	237,900	12,100	64,800	149,500
Hardin	44,300	1,900	8,700	5,600
Henderson	74,100	3,800	30,900	91,600
Henry	353,300	13,900	101,400	288,000
Iroquois	534,200	13,500	61,500	71,000
Jackson	172,100	7,600	22,100	23,200
Jasper	385,800	6,000	23,900	33,400
Jefferson	311,700	7,200	24,000	28,200
Jersey	121,500	5,500	22,600	47,000
Jo Daviess	247,800	97,100	69,600	83,800
Johnson	102,400	3,500	16,700	11,300
Kane	192,400	27,500	83,900	59,900
Kankakee	258,000	9,900	34,900	35,500
Kendall	138,400	4,600	31,400	52,600
Knox	203,800	9,600	70,200	165,700

County	Number Chickens	Number Dairy Cattle	Number All Cattle	Number Hogs
Lake	187,700	13,400	33,200	25,400
LaSalle	380,000	18,500	102,600	114,300
Lawrence	116,800	2,700	11,600	17,100
Lee	233,600	14,700	79,900	83,800
Livingstone	586,800	14,000	62,900	61,600
Logan	207,400	7,400	37,000	54,500
McDonough	143,900	7,900	52,500	149,500
McHenry	246,300	46,400	89,300	38,700
McLean	399,600	17,100	99,600	150,300
Macon	165,900	6,200	34,100	39,200
Macoupin	298,900	16,100	57,600	102,100
Madison	349,900	18,600	46,000	53,100
Marion	269,000	6,400	24,300	19,300
Marshall	147,000	5,200	30,200	62,200
Mason	94,300	3,600	17,900	22,400
Massac	92,500	2,500	12,700	14,400
Menard	98,000	3,000	21,300	45,400
Mercer	151,000	6,300	51,500	198,100
Monroe	248,400	4,000	11,400	29,200
Montgomery	323,200	14,200	43,300	71,100
Morgan	167,700	5,400	40,500	100,100
Moultrie	120,400	5,500	17,900	15,400
Ogle	302,000	22,900	101,300	125,000
Peoria	211,100	8,200	42,600	84,600
Perry	169,900	6,100	17,800	20,100
Piatt	118,700	4,900	24,400	38,200
Pike	189,500	8,200	56,600	176,200
Pope	62,400	2,500	11,600	3,500
Pulaski	71,900	2,500	10,500	16,500
Putnam	45,600	1,900	13,700	25,900
Randolph	241,900	11,400	32,000	36,400
Richland	208,900	5,200	17,300	14,100
Rock Island	168,100	7,200	39,500	103,600
St. Clair	302,900	10,200	26,500	43,100
Saline	152,800	3,100	15,800	16,300
Sangamon	194,400	8,300	52,000	116,100
Schuyler	101,200	5,500	23,400	62,600
Scott	80,200	2,100	14,700	54,100
Shelby	346,900	13,400	40,500	49,600
Stark	84,800	3,000	27,200	85,300
Stephenson	373,200	38,700	93,600	125,000
Tazewell	182,800	10,300	45,500	61,500
Union	104,600	6,000	17,600	16,500
Vermilion	267,100	8,000	42,200	76,800
Wabash	78,400	1,600	8,400	14,000
Warren	124,000	6,100	60,400	192,400
Washington	274,600	12,800	27,400	19,100
Wayne	416,300	8,900	32,000	33,100
White	166,900	2,900	15,600	32,400
Whiteside	313,400	20,100	81,600	135,600
Will	305,000	14,500	48,300	33,900
Williamson	115,500	4,600	14,200	10,800
Winnebago	179,500	19,600	66,100	67,100
Woodford	188,500	7,900	43,800	51,700
STATE TOTAL	20,948,000	931,000	3,869,000	6,297,000

States: Capitals, Settled, Entry into Union

State	Capital	Settled	Entered Union
Ala.....	Montgomery...	1702	1819, Dec. 14
Ariz.....	Phoenix.....	1848	1912, Feb. 14
Ark.....	Little Rock....	1785	1836, June 15
Cal.....	Sacramento....	1769	1850, Sept. 9
Colo. ...	Denver.....	1858	1876, Aug. 1
Conn. .	Hartford.....	1635	1788, Jan. 9
Del.....	Dover.....	1638	1787, Dec. 7
Fla.....	Tallahassee....	1565	1845, Mar. 3
Ga.. ..	Atlanta.....	1733	1788, Jan. 2
Idaho...	Boise.....	1842	1890, July 3
Ill.....	Springfield.....	1720	1818, Dec. 3
Ind.....	Indianapolis...	1733	1816, Dec. 11
Iowa....	Des Moines....	1788	1846, Dec. 28
Kan.....	Topeka.....	1727	1861, Jan. 29
Ky.....	Frankfort.....	1774	1792, June 1
La.....	Baton Rouge...	1699	1812, Apr. 30
Me.....	Augusta.....	1624	1820, Mar. 15
Md.....	Annapolis.....	1634	1788, Apr. 28
Mass....	Boston.....	1620	1788, Feb. 6
Mich....	Lansing.....	1668	1837, Jan. 26
Minn....	St. Paul.....	1805	1858, May 11
Miss....	Jackson... ...	1699	1817, Dec. 10
Mo.....	Jefferson City.	1764	1821, Aug. 10
Mont. ..	Helena.....	1809	1889, Nov. 8

PRESIDENTS OF THE UNITED STATES

NAME	Born	Inaug.	Died	Native	Party
George Washington	1732	1789	1799	Va.	Fd.
John Adams.....	1735	1797	1826	Mass.	Fd.
Thomas Jefferson..	1743	1801	1826	Va.	D-R
James Madison....	1751	1809	1836	Va.	D-R
James Monroe.....	1758	1817	1831	Va.	D-R
John Quincy Adams	1767	1825	1848	Mass.	Cl.
Andrew Jackson...	1767	1829	1845	S.C.	D.
Martin Van Buren.	1782	1837	1862	N.Y.	D.
William H. Harrison.	1773	1841	1841	Va.	W.
John Tyler.....	1790	1841	1862	Va.	W.
James K. Polk.....	1795	1845	1849	N.C.	D.
Zachary Taylor....	1784	1849	1850	Va.	W.
Millard Fillmore...	1800	1850	1874	N.Y.	W.
Franklin Pierce....	1804	1853	1869	N.H.	D.
James Buchanan...	1791	1857	1868	Pa.	D.
Abraham Lincoln..	1809	1861	1865	Ky.	R.
Andrew Johnson...	1808	1865	1875	N.C.	R.
Ulysses S. Grant...	1822	1869	1885	Ohio	R.
Rutherford B. Hayes	1822	1877	1893	Ohio	R.
James A. Garfield..	1831	1881	1881	Ohio	R.
Chester A. Arthur..	1830	1881	1886	Vt.	R.
Grover Cleveland..	1837	1885	1908	N.J.	D.
Benjamin Harrison.	1833	1889	1901	Ohio	R.
Grover Cleveland..	1837	1893	1908	N.J.	D.
William McKinley.	1843	1897	1901	Ohio	R.
Theodore Roosevelt	1858	1901	1919	N.Y.	R.
William H. Taft...	1857	1909	1930	Ohio	R.
Woodrow T. Wilson	1856	1913	1924	Va.	D.
Warren G. Harding.	1865	1921	1923	Ohio	R.
Calvin Coolidge....	1872	1923	1933	Vt.	R.
Herbert C. Hoover.	1874	1929	....	Iowa	R.
Franklin Roosevelt.	1882	1933	1945	N.Y.	D.
Harry S. Truman..	1884	1945	....	Mo.	D.
Dwight Eisenhower	1890	1953	....	Texas	R.

States: Capitals, Settled, Entry into Union

State	Capital	Settled	Entered Union
Nebr....	Lincoln.....	1847	1867, Mar. 1
Nev.. .	Carson City...	1850	1864, Oct. 31
N. H..	Concord.....	1623	1788, June 21
N. J.....	Trenton.....	1664	1787, Dec. 18
N.M....	Santa Fe.....	1605	1912, Jan. 6
N. Y....	Albany.....	1614	1788, July 26
N. C....	Raleigh.....	1650	1789, Nov. 21
N.D.....	Bismarck.....	1766	1889, Nov. 2
Ohio....	Columbus.....	1788	1803, Mar. 1
Okla....	Oklahoma City.	1889	1907, Nov. 16
Ore.....	Salem.....	1811	1859, Feb. 14
Pa.....	Harrisburg....	1682	1787, Dec. 12
R. I.....	Providence....	1636	1790, May 29
S. C.....	Columbia.....	1670	1788, May 23
S. D.....	Pierre.....	1856	1889, Nov. 2
Tenn....	Nashville.....	1757	1796, June 1
Texas...	Austin.....	1691	1845, Dec. 29
Utah....	Salt Lake City..	1847	1896, Jan. 4
Vt.....	Montpelier....	1724	1791, Mar. 4
Va.	Richmond.....	1607	1788, June 26
Wash...	Olympia.....	1811	1889, Nov. 11
W. Va...	Charleston.....	1727	1863, June 20
Wisc. ..	Madison.....	1766	1848, May 29
Wyo....	Cheyenne.....	1834	1890, July 10

Points of Constitutional Law.

Congress must meet at least once a year.

Congress may admit as many new states as desired.

One State cannot undo the act of another.

By the Constitution every citizen is guaranteed a speedy trial by jury.

Congress cannot pass a law to punish for a crime already committed.

A person who commits a felony in one State cannot find refuge in another.

Treaties with foreign powers are made by the President and ratified by the Senate.

The territories each have a delegate to Congress who is allowed the privilege of debate, but not the right to vote.

The Vice-President, who ex-officio presides over the Senate has no vote in that body except in case a tie ballot.

If the President holds a bill longer than ten days while Congress is in session it becomes a law without his signature.

An act of Congress cannot become a law over the President's veto except on a two-thirds vote of both houses.

The House of Representatives may impeach the President for any crime, but the Senate has the sole power to try all impeachments.

Amendments to the Constitution of the United States require a two-third vote of each House of Congress, and must be ratified by at least three-fourths of the States.

The President of the United States must be at least 35 years of age; a Senator, 30; a Congressman, 25; The President must have been a resident of the United States fourteen years.

A naturalized citizen is not eligible to the office of President of the United States. A male child born in a foreign land to American parents has an equal chance to become the President with one born on American soil.

The United States shall guarantee to every State a Republican form of government, and shall protect each of them against invasion, and on application of the Legislature or of the Executive (when the Legislature cannot be convened), against domestic trouble.

LEGAL HOLIDAYS IN THE VARIOUS STATES

JAN. 1—New Year's Day (all the States, Territories and possessions).

JAN. 8—Battle of New Orleans (in La.).

JAN. 19—R. E. Lee's Birthday (in Ala., Ark., Fla., Ga., Ky., Miss., N. C., S. C., Tenn. and Va.).

JAN. 20—Inauguration Day, beginning 1937 and every fourth year thereafter—by the 20th Amendment to the Constitution (in the Dist. of Col. only).

FEB. 12—Lincoln's Birthday (Alaska, Cal., Col., Conn., Del., Ill., Ind., Ia., Kan., Ky., Md., Mich., Minn., Mo., Mont., Neb., Nev., N. J., N. Y., N. M., N. Dak., Ohio, Ore., Pa., S. Dak., Tenn., Utah, Wash., W. Va., Wyo., and observed by Governor's proclamation in Mass.)

FEB. 22—Washington's Birthday (all the States, Territories and possessions).

APRIL 16—Good Friday (Conn., Del., Fla., La., Md., Minn., N. J., Pa., Tenn., Philippines and Puerto Rico.)

APRIL 19—Patriots' Day (in Me. and Mass.).

APRIL 21—Anniv. Battle of San Jacinto (in Tex.).

APRIL 26—Confederate Memorial Day (in Ala., Fla., Ga., and Miss.; World War Mem. Day, also, in Ga.).

APRIL 26—Fast Day (fourth Monday) in New Hampshire.

MAY 10—Confederate Memorial Day (in N. Car. and S. Car.).

MAY 30—Decoration or Memorial Day (all states and possessions, except Ala., Ark., Fla., Ga., La., Miss., N. Car. and S. Car.).

MAY 30—Confederate Memorial Day (in Va.).

JUNE 3—Birthday of Jefferson Davis (in Ala., Ark., Fla., Ga., La., Miss., S. C., Tex. and Va.).

JUNE 3—Confederate Memorial Day (in Ky. and Tenn.)

JUNE 15—Pioneer Day (in Idaho).

JULY 4—Independence Day (all the States, Territories and possessions).

JULY 13—Birthday of Gen. Bedford Forrest (in Tenn.).

JULY 24—Pioneer Day (in Utah).

AUG. 1—Colorado Day (in Col.)

AUG. 16—Anniv. Battle of Bennington (in Vt.).

SEPT. 6—Labor Day (1st Monday) (every State, Territory and possession.

SEPT. 9—Admission Day (in Cal.).

SEPT. 12—Defender's Day (in Md.).

OCT. 12—Columbus Day (Ark., Ariz., Cal., Col., Conn., Del., Fla., Idaho, Ill., Ind., Kan., Ky., La., Me., Md., Mass., Mich., Mo., Mont., Neb., Nev., N. H., N. J., N. Y., N. Dak., Ohio, Ore., Pa., R. I., Tex., Utah, Va., Vt., Wash., W. Va., also Puerto Rico. In Arkansas and Kansas it does not affect notes or judicial proceedings).

OCT. 31—Admission Day in Nev.).

NOV. 2 — Election Day (1st Tuesday after 1st Monday in Nov.). Every State and Territory except Alaska, Conn., Dist. of Col., Hawaii, Ill., Mass., Miss., Ohio, Philippines and Vt. In Illinois it is a legal holiday in Chicago, Springfield, East St. Louis, Galesburg, Danville, Cairo and Rockford. In Ohio it is a half holiday. In Maine it is a legal holiday only as to the courts, which also close on the State Election Day (biennially in even years, 2nd Monday in Sept.).

NOV. 11—Armistice Day (all the States, Territories and Possessions).

NOV. 25 — Thanksgiving Day (Fourth Thursday) Every State, Territory and Possession. President Roosevelt, on Dec. 26, 1941, approved House Joint Resolution 41: "Resolved by the Senate and House of Representatives of the United States of America in Congress assembled. That the fourth Thursday of November in each year after the year 1941 be known as Thanksgiving Day."

DEC. 25 — Christmas Day (every State, Territory and possession).

TIME DIFFERENCES

At Twelve O'Clock U.S. Eastern Standard Time, the clocks in U. S. cities are:

Atlanta, Ga.	12.00 Noon
Baltimore, Md.	12.00 Noon
Birmingham, Ala.	11.00 A.M.
Boston, Mass.	12.00 Noon
Buffalo, N. Y.	12.00 Noon
Charleston, S. C.	12.00 Noon
Chicago, Ill.	11.00 A.M.
Cincinnati, Ohio	12.00 Noon
Cleveland, Ohio	12.00 Noon
Dallas, Tex.	11.00 A.M.
Denver, Col.	10.00 A.M.
Detroit, Mich.	12.00 Noon
El Paso, Tex.	10.00 A.M.
Galveston, Tex.	11.00 A.M.
Indianapolis, Ind.	11.00 A.M.
Kansas City, Mo.	11.00 A.M.
Los Angeles, Cal.	9.00 A. M.
Louisville, Ky.	11.00 A.M.
Memphis, Tenn.	11.00 A.M.
Milwaukee, Wis.	11.00 A.M.
Minneapolis, Minn.	11.00 A.M.
Nashville, Tenn.	11.00 A.M.
New Orleans, La.	11.00 A.M.
New York City	12.00 Noon
Norfolk, Va.	12.00 Noon
Omaha, Neb.	11.00 A.M.
Philadelphia, Pa.	12.00 Noon
Pittsburgh, Pa.	12.00 Noon
Richmond, Va.	12.00 Noon
Salt Lake City, Utah	10.00 A.M.
San Francisco, Cal.	9.00 A. M.
Savannah, Ga.	12.00 Noon
Seattle, Wash.	9.00 A. M.
St. Louis, Mo.	11.00 A.M.
Toledo, Ohio	12.00 Noon
Washington, D. C.	12.00 Noon

PLACES IN U. S. A. OF 25,000 AND OVER

1950 Census

ALABAMA

Anniston	31,066
Bessemer	28,445
Birmingham	326,037
Gadsden	55,725
Mobile	129,009
Montgomery	106,525
Tuscaloosa	46,396

ARIZONA

Phoenix	106,818
Tucson	45,454

ARKANSAS

Fort Smith	47,942
Hot Springs	29,307
Little Rock	102,213
North Little Rock	44,097
Pine Bluff	37,162

CALIFORNIA

Alameda	64,430
Alhambra	51,359
Arcadia	28,733
Bakersfield	34,784
Berkeley	113,805
Beverly Hills	29,032
Burbank	78,577
Compton	55,645
E. Bakersfield	38,177
Fresno	91,669
Glendale	95,702
Huntington Pk.	29,450
Inglewood	46,185
Long Beach	250,767
Los Angeles	1,970,358
Lynwood	25,823
Oakland	384,575
Ontario	26,279
Palo Alto	25,475
Pasadena	104,577
Pomona	35,405
Redondo Beach	25,226
Redwood City	25,544
Richmond	99,545
Riverside	46,764
Sacramento	137,572
San Bernardino	63,058
San Diego	334,387
San Francisco	775,357
San Jose	95,280
San Leandro	27,542
San Mateo	41,782
Santa Ana	45,533
Santa Barbara	44,913
Santa Monica	71,595
South Gate	51,116
Stockton	70,853
Torrance	31,834
Vallejo	26,038
Whittier	29,265

COLORADO

Colorado Springs	45,472
Denver	415,786
Pueblo	63,685

CONNECTICUT

Bridgeport	158,709
Bristol	35,961
East Hartford	29,933
Fairfield	30,489
Greenwich	40,835
Hamden	29,715
Hartford	177,397
Manchester	34,116
Meriden	44,088
Middletown	29,711
Milford	26,870
New Britain	73,726
New Haven	164,443
New London	30,551
Norwalk	49,460

1950 Census

Stamford	74,293
Stratford	33,428
Torrington	27,820
Waterbury	104,477
West Hartford	44,402
West Haven	32,010

DELAWARE

Wilmington	110,356

DISTRICT OF COLUMBIA

Washington	802,178

FLORIDA

Daytona Beach	30,187
Ft. Lauderdale	36,328
Gainesville	26,861
Jacksonville	204,517
Key West	26,433
Lakeland	30,851
Miami	249,276
Miami Beach	46,282
Orlando	52,367
Panama City	25,814
Pensacola	43,479
St. Petersburg	96,738
Tallahassee	27,237
Tampa	124,681
W. Palm Beach	43,162

GEORGIA

Albany	31,155
Athens	28,180
Atlanta	331,314
Augusta	71,508
Columbus	79,611
La Grange	25,025
Macon	70,252
Rome	29,615
Savannah	119,638

IDAHO

Boise City	34,393
Pocatello	26,131

ILLINOIS

Alton	32,550
Aurora	50,576
Belleville	32,721
Berwyn	51,280
Bloomington	34,163
Champaign	39,563
Chicago	3,620,962
Cicero	67,544
Danville	37,864
Decatur	66,269
East St. Louis	82,295
Elgin	44,223
Evanston	73,641
Galesburg	31,425
Granite City	29,465
Joliet	51,601
Kankakee	25,856
Maywood	27,473
Moline	37,397
Oak Park	63,529
Peoria	111,856
Quincy	41,450
Rockford	92,927
Rock Island	48,710
Springfield	81,628
Waukegan	38,946

INDIANA

Anderson	46,820
Bloomington	28,163
East Chicago	54,263
Elkhart	35,646
Evansville	128,636
Fort Wayne	133,607
Gary	133,911
Hammond	87,594
Indianapolis	427,173
Kokomo	38,672
Lafayette	35,568
Marion	30,081
Michigan City	28,395
Mishawaka	32,913

1950 Census

Muncie	58,479
New Albany	29,346
Richmond	39,539
South Bend	115,911
Terre Haute	64,214

IOWA

Burlington	30,613
Cedar Rapids	72,296
Clinton	30,379
Council Bluffs	45,429
Davenport	74,549
Des Moines	177,965
Dubuque	49,671
Fort Dodge	25,115
Iowa City	27,212
Mason City	27,980
Ottumwa	33,631
Sioux City	83,991
Waterloo	65,198

KANSAS

Hutchinson	33,575
Kansas City	129,553
Salina	26,176
Topeka	78,791
Wichita	168,279

KENTUCKY

Ashland	31,131
Covington	64,452
Lexington	55,534
Louisville	369,129
Newport	31,044
Owensboro	33,651
Paducah	32,828

LOUISIANA

Alexandria	34,913
Baton Rouge	125,629
Lafayette	33,541
Lake Charles	41,272
Monroe	38,572
New Orleans	570,445
Shreveport	127,206

MAINE

Bangor	31,558
Lewiston	40,974
Portland	77,634

MARYLAND

Baltimore	949,708
Cumberland	37,679
Hagerstown	36,260

MASSACHUSETTS

Arlington	44,353
Belmont	27,381
Beverly	28,884
Boston	801,444
Brockton	62,860
Brookline	57,589
Cambridge	120,740
Chelsea	38,912
Chicopee	49,211
Everett	45,982
Fall River	111,963
Fitchburg	42,691
Framingham	28,086
Gloucester	25,167
Haverhill	47,280
Holyoke	54,661
Lawrence	80,536
Lowell	97,249
Lynn	99,738
Malden	59,804
Medford	66,113
Melrose	26,988
New Bedford	109,189
Newton	81,994
Northampton	29,063
Pittsfield	53,348
Quincy	83,835
Revere	36,763
Salem	41,880
Somerville	102,351
Springfield	162,399
Taunton	40,109

1950 Census

Waltham	47,187
Watertown	37,329
Weymouth	32,690
Worcester	203,486

MICHIGAN

Ann Arbor	48,251
Battle Creek	48,666
Bay City	52,523
Dearborn	94,994
Detroit	1,849,568
Ferndale	29,675
Flint	163,143
Grand Rapids	176,515
Hamtramck	43,355
Highland Park	46,393
Jackson	51,088
Kalamazoo	57,704
Lansing	92,129
Lincoln Park	29,310
Muskegon	48,429
Pontiac	73,681
Port Huron	35,725
Royal Oak	46,898
Saginaw	92,918
Wyandotte	36,846

MINNESOTA

Duluth	104,511
Minneapolis	521,718
Rochester	29,885
St. Cloud	28,410
St. Paul	311,349
Winona	25,031

MISSISSIPPI

Biloxi	37,425
Greenville	29,936
Hattiesburg	29,474
Jackson	98,271
Laurel	25,038
Meridian	41,893
Vicksburg	27,948

MISSOURI

Columbia	31,994
Independence	39,963
Jefferson City	25,099
Joplin	38,711
Kansas City	456,622
St. Joseph	78,588
St. Louis	856,796
Springfield	66,731
University City	39,892

MONTANA

Billings	31,834
Butte	33,251
Great Falls	39,214

NEBRASKA

Lincoln	98,884
Omaha	251,117

NEVADA

Reno	32,497

NEW HAMPSHIRE

Concord	27,988
Manchester	82,732
Nashua	34,669

NEW JERSEY

Atlantic City	61,657
Bayonne	77,203
Belleville	32,019
Bloomfield	49,307
Camden	124,555
Clifton	64,511
East Orange	79,340
Elizabeth	112,817
Garfield	27,550
Hackensack	29,219
Hamilton	41,156
Hoboken	50,676
Irvington	59,201
Jersey City	299,017
Kearny	39,952
Linden	30,644
Maplewood	25,201
Montclair	43,927

1950 Census—continued

Newark	438,776
New Brunswick	38,811
North Bergen	41,560
Nutley	26,992
Orange	38,037
Passaic	57,702
Paterson	139,336
Perth Amboy	41,330
Plainfield	42,366
Teaneck	33,772
Trenton	128,009
Union	38,004
Union City	55,537
W. New York	37,683
West Orange	28,605
Woodbridge	35,758
NEW MEXICO	
Albuquerque	96,815
Roswell	25,738
Santa Fe	27,998
NEW YORK	
Albany	134,995
Amsterdam	32,240
Auburn	36,722
Binghamton	80,674
Buffalo	580,132
Elmira	49,716
Hempstead	29,135
Ithaca	29,257
Jamestown	43,354
Kingston	28,817
Lackawanna	27,658
Lockport	25,133
Mt. Vernon	71,899
Newburgh	31,956
New Rochelle	59,725
N. Y. City	7,891,957
Niagara Falls	90,872
Poughkeepsie	41,023
Rochester	332,488
Rome	41,682
Schenectady	91,785
Syracuse	220,583
Troy	72,311
Utica	101,531
Valley Stream	26,854
Watertown	34,350
White Plains	43,466
Yonkers	152,798
NORTH CAROLINA	
Asheville	53,000
Charlotte	134,042
Durham	71,311
Fayetteville	34,715
Greensboro	74,389
High Point	39,973
Kannapolis	28,448
Raleigh	65,679
Rocky Mount	27,697
Wilmington	45,043
Winston-Salem	87,811
NORTH DAKOTA	
Fargo	38,256
Grand Forks	26,836
OHIO	
Akron	274,605
Alliance	26,161
Barberton	27,820
Canton	116,912
Cincinnati	503,998
Cleveland	914,808
Cleveland Heights	59,141
Columbus	375,901
Cuyahoga Falls	29,195
Dayton	243,872
East Cleveland	40,047
Elyria	30,307
Euclid	41,396
Hamilton	57,951
Lakewood	68,071
Lima	50,246

1950 Census

Lorain	51,202
Mansfield	43,564
Marion	33,817
Massillon	29,594
Middletown	33,695
Newark	34,275
Norwood	35,001
Parma	28,897
Portsmouth	36,798
Sandusky	29,375
Shaker Heights	28,222
Springfield	78,508
Steubenville	35,872
Toledo	303,616
Warren	49,856
Youngstown	168,330
Zanesville	40,517
OKLAHOMA	
Enid	36,017
Lawton	34,757
Muskogee	37,289
Norman	27,006
Oklahoma City	243,504
Tulsa	182,740
OREGON	
Eugene	35,879
Portland	373,628
Salem	43,140
PENNSYLVANIA	
Aliquippa	26,132
Allentown	106,756
Altoona	71,177
Bethlehem	66,340
Chester	66,039
Easton	35,632
Erie	130,803
Harrisburg	89,544
Hazleton	35,491
Johnstown	63,232
Lancaster	63,774
Lebanon	28,156
McKeesport	51,502
New Castle	48,834
New Kens'gton	25,146
Norristown	38,126
Philadelphia	2,071,605
Pittsburgh	676,806
Reading	109,320
Scranton	125,536
Sharon	26,454
Washington	26,280
Wilkes-Barre	76,826
Wilkinsburg	31,418
Williamsport	45,047
York	59,953
RHODE ISLAND	
Cranston	55,060
East Providence	35,871
Newport	37,564
Pawtucket	81,436
Providence	248,674
Warwick	43,028
Woonsocket	50,211
SOUTH CAROLINA	
Charleston	70,174
Columbia	86,914
Greenville	58,161
Spartanburg	36,795
SOUTH DAKOTA	
Rapid City	25,310
Sioux Falls	52,696
TENNESSEE	
Chattanooga	131,041
Jackson	30,207
Johnson City	27,864
Knoxville	124,769
Memphis	396,000
Nashville	174,307
Oak Ridge	30,229
TEXAS	
Abilene	45,570
Amarillo	74,246

1950 Census

Austin	132,459
Beaumont	94,014
Brownsville	36,066
Corpus Christi	108,287
Dallas	434,462
El Paso	130,485
Fort Worth	278,778
Galveston	66,568
Houston	596,163
Laredo	51,910
Lubbock	71,747
Odessa	29,495
Port Arthur	57,530
San Angelo	52,093
San Antonio	408,442
Temple	25,467
Tyler	38,968
Waco	84,706
Wichita Falls	68,042
UTAH	
Ogden	57,112
Provo	28,937
Salt Lake City	182,121
VERMONT	
Burlington	33,155
VIRGINIA	
Alexandria	61,738
Charlottesville	25,969
Danville	35,066
Lynchburg	47,727
Newport News	42,358
Norfolk	213,513
Petersburg	35,054
Portsmouth	80,039
Richmond	230,310
Roanoke	91,921
WASHINGTON	
Bellingham	34,112
Bremerton	27,678
Everett	33,849
Seattle	467,591
Spokane	161,721
Tacoma	143,673
Vancouver	41,664
Yakima	38,486
WEST VIRGINIA	
Charleston	73,501
Clarksburg	32,014
Fairmont	29,346
Huntington	86,353
Morgantown	25,525
Parkersburg	29,684
Wheeling	58,891
WISCONSIN	
Appleton	34,010
Beloit	29,590
Eau Claire	36,058
Fond du Lac	29,936
Green Bay	52,735
Kenosha	54,368
La Crosse	47,535
Madison	96,056
Manitowoc	27,598
Milwaukee	637,392
Oshkosh	41,084
Racine	71,193
Sheboygan	42,365
Superior (city)	35,325
Wausau	30,414
Wauwatosa	33,324
West Allis	42,959
WYOMING	
Cheyenne	31,935
U. S. TERRITORIES	
Alaska	128,643
American Samoa	18,937
Canal Zone	52,822
Guam	59,498
Hawaii	499,795
Puerto Rico	2,210,703
Virgin Islands	26,665

Weather Bureau

Explanation of Flag Signals.

No. 1. White Flag.

Clear or Fair

No. 2. Blue Flag.

Rain or Snow.

No. 3. White and Blue Flag.

Local Rains.

No. 4. Black Triangular Flag.

Temperature.

No. 5. White Flag. Black Centre.

Cold Wave.

No. 1, alone, indicates fair weather, stationary temperature.

No. 2, alone, indicates rain or snow, stationary temperature.

No. 3, alone, indicates local rain, stationary temperature.

No. 1, with No. 4 above it, indicates fair weather, warmer.

No. 1, with No. 4 below it. indicates fair weather, colder.

No. 2, with No. 4 above it, indicates warmer weather, rain or snow.

No. 2, with No. 4 below it, indicates colder weather, rain or snow.

No. 3, with No. 4 above it, indicates warmer weather, with local rains.

No. 3, with No. 4 below it, indicates colder weather, with local rains.

No. 1, with No. 5 above it, indicates fair weather, cold wave.

No. 2, with No. 5 above it, indicates wet weather, cold wave.

Forecasts made at 10 a.m., and displayed between 12 and 1 p.m., forecast the weather for the following day until 8 p.m.

RAILROAD MILEAGE BETWEEN AMERICAN CITIES

To estimate the fare between any two cities, multiply the given milege by the approximate prevailing rate per mile for either coach or Pullman fare.

FROM / TO	New York	Chicago	Philadelphia	St. Louis	Boston	San Francisco	Pittsburgh	New Orleans	Washington
	Miles	Miles	Miles	Miles	Miles	Miles	Miles	Miles	Miles
Albany	145	832	236	1,628	202	3,106	567	1,517	373
Atlanta	876	733	785	611	1,106	2,805	805	496	648
Baltimore	138	802	97	934	418	3,076	334	1,184	40
Boston	217	1,034	321	1,230	...	3,308	674	1,602	458
Buffalo	442	525	416	731	499	2,799	270	1,256	438
Chicago	912	...	821	284	1,034	2,274	468	912	790
Cincinnati	757	298	666	341	926	2,572	313	829	553
Cleveland	584	357	493	548	682	2,631	135	1,073	437
Columbus, O.	637	314	546	428	820	2,588	193	935	471
Denver	1,934	1,022	1,843	916	2,056	1,371	1,490	1,347	1,810
Detroit	693	272	669	488	750	2,546	321	1,092	655
Duluth	1,391	479	1,300	728	1,513	2,238	947	1,447	1,269
El Paso	2,310	1,465	2,219	1,245	2,414	1,287	1,866	1,195	2,139
Galveston	1,792	1,144	1,691	860	2,012	2,157	1,481	410	1,554
Grand Rapids, Mich	821	178	815	462	878	2,452	462	1,090	764
Helena	2,452	1,540	2,361	1,540	2,574	1,250	2,008	2,152	2,320
Indianapolis	825	183	734	240	965	2,457	381	888	664
Jacksonville, Fla.	983	1,097	892	975	1,213	3,098	1,057	616	755
Kansas City	1,342	458	1,251	277	1,466	1,981	898	880	1,171
Los Angeles	3,149	2,265	3,058	2,084	3,273	475	2,705	2,007	2,978
Louisville	871	304	780	274	1,040	2,468	427	778	663
Memphis	1,157	527	1,066	311	1,387	2,439	807	396	929
Milwaukee	997	85	906	396	1,119	2,359	553	997	875
Minneapolis	1,332	420	1,241	586	1,454	2,096	888	1,285	1,210
Mobile	1,231	929	1,140	647	1,461	2,623	1,098	141	1,003
Montreal	386	841	477	1,051	330	3,115	704	1,655	614
Newark, N. J.	...	903	82	1,056	226	3,177	435	1,363	219
New Haven	76	980	167	1,141	140	3,254	520	1,448	304
New Orleans	1,372	912	1,281	699	1,602	2,482	1,142	...	1,144
New York	...	912	91	1,065	217	3,186	444	1,372	228
Ogden	2,496	1,494	2,315	1,414	2,528	780	1,962	1,891	2,284
Omaha	1,405	493	1,314	413	1,527	1,781	961	1,080	1,283
Philadelphia	91	821	...	974	321	3,095	353	1,281	137
Pittsburgh	444	468	353	621	674	2,472	...	1,142	302
Portland, Me.	332	1,149	436	1,345	115	3,423	789	1,717	573
Portland, Ore	3,204	2,292	3,113	2,212	2,326	772	2,760	2,746	3,082
Providence	190	1,034	281	1,230	45	3,308	634	1,562	418
Quebec	530	1,013	621	1,343	402	3,287	876	1,827	786
Richmond, Va.	343	879	252	918	573	3,153	417	1,046	115
Rochester, N. Y.	373	603	361	799	430	2,877	338	1,324	394
St. Joseph, Mo.	1,392	470	1,301	327	1,474	1,867	948	941	1,221
St. Louis	1,065	284	974	...	1,230	2,194	621	699	894
St. Paul	1,322	410	1,231	576	1,444	2,086	878	1,275	1,200
San Antonio	1,943	1,204	1,552	920	2,150	1,911	1,541	571	1,715
San Francisco	3,186	2,274	3,095	2,194	3,308	...	2,742	2,482	3,064
Seattle	3,151	2,239	3,060	2,332	3,273	957	2,707	2,931	3,029
Spokane	2,812	1,900	2,721	1,932	2,934	1,205	2,668	2,535	2,690
Springfield, Mass	130	935	230	1,131	99	3,209	583	1,511	367
Tampa, Fla.	1,195	1,309	1,104	1,187	1,425	3,310	1,269	828	967
Toledo	705	244	615	437	795	2,518	261	1,032	595
Washington	228	790	137	894	458	3,064	302	1,144	...

WEIGHTS AND MEASURES.

Troy Weight.

24 grains=1 pwt. 12 ounces=1 pound.
20 pwts.=1 ounce.
Used for weighing gold, silver and jewels.

Apothecaries' Weight.

20 grains=1 scruple. 8 drams=1 ounce.
3 scruples=1 dram. 12 ounces=1 pound.
The ounce and pound in this are the same as in Troy weight.

Avoirdupois Weight.

27 11-32 grains=1 dram. 4 quarters=1 cwt.
16 drams=1 ounce. 2,000 lbs.=1 short ton.
16 ounces=1 pound. 2,240 lbs.=1 long ton.
25 lbs.=1 quarter.

Dry Measure.

2 pints=1 quart. 4 pecks=1 bushel.
8 quarts=1 peck. 36 bush.=1 chaldron.

Liquid Measure.

4 gills=1 pint. 31½ gallons=1 barrel.
2 pints=1 quart. 2 barrels=1 hogshead.
4 quarts=1 gallon.

Time Measure.

60 seconds=1 minute. 24 hours=1 day.
60 minutes=1 hour. 7 days=1 week.
28, 29, 30 or 31 days=1 calendar month.
(30 days=1 month in computing interest.)
365 days=1 year. 366 days=1 leap year.

Long Measure.

12 inches=1 foot. 40 rods=1 furlong.
3 feet=1 yard. 8 furlong=1 sta. mile.
5½ yards=1 rod. 3 miles=1 league.

Cloth Measure.

2¼ inches=1 nail. 4 quarters=1 yard
4 nails=1 quarter.

Square Measure.

144 sq. inches=1 sq. foot. 40 sq. rods=1 rood.
9 sq. feet=1 sq. yard. 4 roods=1 acre.
30¼ sq. yards=1 sq. rod. 640 acres=1 sq. mile.

FOR REMOVING STAINS.

ALABASTER. Use strong soap and water.

BLACK SILK. Brush and wipe it thoroughly, lay on table with the side intended to show, up; sponge with hot coffee strained through muslin; when partly dry, iron.

TO REMOVE STAINS or GREASE FROM OIL PAINT. Use bisulphide of carbon, spirits of turpentine, or if it is dry and old, use chloroform. These and tar spots can be softened with olive oil and lard.

RUST FROM STEEL. Take half ounce of emery powder mixed with one ounce of soap and rub well.

FRUIT SPOTS FROM COTTONS. Apply cold soap, then touch the spot with a hair pencil or feather dipped in chlorate of soda, dip immediately in cold water.

GREASE FROM SILKS. Take a lump of magnesia, rub it wet on the spot, let it dry, then brush the powder off.

IRON RUST may be removed from white goods by sour milk.

SCORCH STAINS FROM WHITE LINEN Lay in bright sun.

MILDEW. Moisten the spot with clean water; rub on it a thick coating of castile soap mixed with chalk scrapings; rub with end of finger, then wash off.

OIL MARKS ON WALL PAPER. Apply paste of cold water and pipe clay, leave it on all night, brush off in the morning.

PAINT SPOT FROM CLOTHING. Saturate with equal parts turpentine and spirits of ammonia.

TO CLEANSE HOUSE PAPER. Rub a flannel cloth dipped in oatmeal.

BLACK CLOTH. Mix one part of spirits of ammonia with three parts warm water, rub with sponge or dark cloth, clean with water, rub with the nap.

FINGER MARKS FROM FURNITURE. Rub with a soft rag and sweet oil.

CHROMOS. Go over lightly with a damp linen cloth.

ZINC. Rub with a piece of cotton cloth dipped in kerosene, afterwards with a dry cloth.

VEGETABLE STAINS FROM HANDS. Rub with a slice of raw potato.

WINDOW GLASS. Paint can be removed by a strong solution of soda.

TECHNICAL DATA.

To find diameter of a circle multiply circumference by .31831.

To find circumference of a circle multiply diameter by 3.1416.

To find area of a circle multiply square of diameter by .7854.

To find surface of a ball multiply square of diameter by 3.1416.

To find side of an equal square multiply diameter by .8862.

To find cubic inches in a ball multiply cube of diameter by .5236.

Doubling the diameter of a pipe increases its capacity four times.

Double riveting is from 16 to 20 per cent, stronger than single.

One cubic foot of anthracite coal weighs about 53 pounds.

One cubic foot of bituminous coal weighs from 47 to 50 pounds.

One ton of coal is equivalent to two cords of wood for steam purposes.

A gallon of water (U. S. Standard) weighs 8¼ lbs. and contains 231 cubic inches.

There are nine square feet of heating surface to each square foot of grate surface.

A cubic foot of water contains 7½ gallons, 1728 cubic inches, and weighs 62½ lbs.

Each nominal horse power of a boiler requires 30 to 35 lbs. of water per hour.

To sharpen dull files lay them in dilute sulphuric acid until they are eaten deep enough.

A horse power is equivalent to raising 33,000 lbs. one foot per minute, or 550 lbs. one foot per second.

The average consumption of coal for steam boilers is 12 lbs. per hour for each square foot of grate surface.

To find the pressure in pounds per square inch of a column of water, multiply the height of the column in feet by .434

Steam rising from water at its boiling point (212 degrees) has a pressure equal to the atmosphere (14.7 lbs. to the square inch).

Surveyors' Measure

7.92 inches = 1 link — 4 rods = 1 chain
25 links = 1 rod
10 square chains or 160 square rods = 1 acre
640 acres = 1 square mile
36 sq. miles (6 miles sq.) = 1 township

Cubic Measure

1,728 cu. in. = 1 cu. ft. — 128 c.ft. = 1cord (wood)
27 cu. ft. = 1 cu. yd. — 40 c.ft. = 1 ton (shpg.)
2,150.42 cubic inches = 1 standard bushel
231 cubic inches = 1 standard gallon
1 cubic foot = about four-fifths of a bushel

Metric Equivalents. (Linear Measure)

1 cm. = 0.3937 in.	1 in. = 2.54 cm.
1 dm. = 3.937 in. = 0.328 feet	1 ft. = 3.048 dm.
1 meter = 39.37 in. = 1.0936 yards	1 yard = 0.9144 meter
1 dkm = 1.9884 rods	1 rod = 0.5029 dkm
1 km = 0.62137 m.	1 mile = 1.6093 km

Square Measure

1 sq. centimeter = 0.1550 sq. in.	1 sq. inch = 6.452 sq. centimeter
1 sq. decimeter = 0.1076 square foot	1 sq. foot = 9.2903 square decimeters
1 sq. m. = 1.196 sq. yd.	1 sq.yd. = 0.8361 sq.m.
1 are = 3.954 sq. rd.	1 sq. rd. = 0.2529 are
1 hectare = 2.47 acres	1 acre = 0.4047 hectare
1 sq. kilom'r = 0.386 sq. m.	1 sq. m. = 2.59 sq. kilometers

Weights

1 gram = 0.03527 ounce	1 ounce = 28.35 grams
1 kilogram = 2.2046 lbs.	1 lb. = 0.4536 kilogram
1 metric ton = 0.98421 English ton	1 English ton = 1.016 metric ton

Approximate Metric Equivalents

1 decimeter = 4 inches	1 liter (1.06 qt. liquid / 0.9 qt. dry
1 meter = 1.1 yard	
1 kilometer = ⅝ of mile	1 hektoliter = 2⅝ bush.
1 hectare = 2½ acres	1 kilogram = 2 1-5 lbs.
1 stere or cu. meter = ¼ of a cord	1 met. ton = 2,204 lbs.

LIST OF COMMON ELEMENTS WITH SYMBOLS AND ATOMIC WEIGHTS

Aluminum	Al	26.97	Magnesium	Mg	24.32
Antimony	Sb	121.76	Mercury	Hg	200.61
Argon	A	39.944	Molybdenium	Mo	95.95
Arsenic	As	74.91	Neon	Ne	20.183
Barium	Ba	137.36	Nickel	Ni	58.69
Beryllium	Be	9.02	Nitrogen	N	14.008
Bismuth	Bi	209.00	Oxygen	O	16.0000
Boron	B	10.82	Phosphorus	P	30.98
Bromine	Br	79.916	Platinum	Pt	195.23
Cadmium	Cd	112.41	Potassium	K	39.096
Calcium	Ca	40.08	Radium	Ra	226.05
Carbon	C	12.010	Silicon	Si	28.06
Chlorine	Cl	35.457	Silver	Ag	107.88
Chromium	Cr	52.01	Sodium	Na	22.997
Cobalt	Co	58.94	Strontium	Sr	87.63
Copper	Cu	63.57	Sulphur	S	32.06
Fluorine	F	19.00	Tantalum	Ta	180.88
Gold	Au	197.2	Tellurium	Te	127.61
Helium	He	4.003	Tin	Sn	118.70
Hydrogen	H	1.0080	Titanium	Ti	47.90
Iodine	I	126.92	Tungsten	W	183.92
Iron	Fe	55.85	Uranium	U	238.07
Krypton	Kr	83.7	Vanadium	V	50.95
Lead	Pb	207.21	Zinc	Zn	65.38
Lithium	Li	6.94	Zirconium	Zr	91.22

Knots and Miles

Source: United States Coast and Geodetic Survey

The **U. S. Statute Mile** is 5,280 feet in length. On the Continent most of the old miles, which varied in length from about 3,300 feet to over 36,000 feet, have been replaced, officially at least, by the kilometer, which equals 0.6214 statute mile or 3,280.8 feet.

The **Nautical, Geographic,** or **Sea Mile** at any place is considered, for purposes of navigation, to be equal to the length of one minute of latitude at that place.

The U. S. Nautical Mile is 6,080.20 feet in length and equal to one-sixtieth of a degree of a great circle of a sphere whose surface is equal in area to the area of the surface of the earth (Clarke's spheroid of 1866).

The **Knot** is a measure of speed; a speed of one knot being a speed of one nautical mile an hour.

A **Nautical Mile** — 1.1516 statute miles; a **Fathom** — 6 feet; a **Cable** — 100 fathoms or 600 feet or approximately 0.1 nautical mile.

To convert statute miles into nautical miles, multiply statute miles by 0.8684; to convert nautical miles into statute miles, multiply nautical miles by 1.1516, or roughly 11/7.

United States Air Forces and the Navy use the knot as the standard aeronautical unit of speed and the nautical mile as the corresponding unit of distance.

LINCOLN SAVINGS
AND LOAN ASSOCIATION

WILLIAM E. HODNETT, President
Logan County's friendly, profitable savings center, since 1883
Corner BROADWAY and KICKAPOO, Lincoln, Ill.

Phone
LINCOLN 530

Plant & Animal
Foods, Seeds,
Farm Chemicals

Makers of
"BILLS BEST"
and
"SLICK CHICK"
Feeds

THE B. B. MILLING COMPANY
EMDEN, ILLINOIS

HARTSBURG GRAIN, COAL & LUMBER CO.

YARDS AND ELEVATOR ON ILLINOIS CENTRAL RAILROAD

PHONE 6

HARTSBURG, ILLINOIS

CLAUS LEESMAN, *President*

GALEN SHIRLEY, *Secretary*

BYRON JANSSEN, *Manager*

ALEXANDER'S TOWN & COUNTRY MARKET

ROUTE 10, EAST — LINCOLN, ILLINOIS

OUR BUSINESS IS FILLING YOUR HOME FREEZER

CUSTOM SLAUGHTERING	SHARP FREEZING	MEAT SALES	CUSTOM PROCESSING
Beef, Lamb, Pork, Veal	Cold Storage	Frozen Foods	Curing
Poultry Dressing		Wrapping Supplies	Smoking
		Sea Foods	Lard Rendering

MARKET PHONE 151

PLANT PHONE 1589

STATE BANK OF LATHAM

ORGANIZED 1911

LATHAM — PHONE 42311 — ILLINOIS

MEMBER FEDERAL DEPOSIT INSURANCE CORPORATION

MEMBER FEDERAL RESERVE SYSTEM

UNION

BELL